

Marks Mississippi

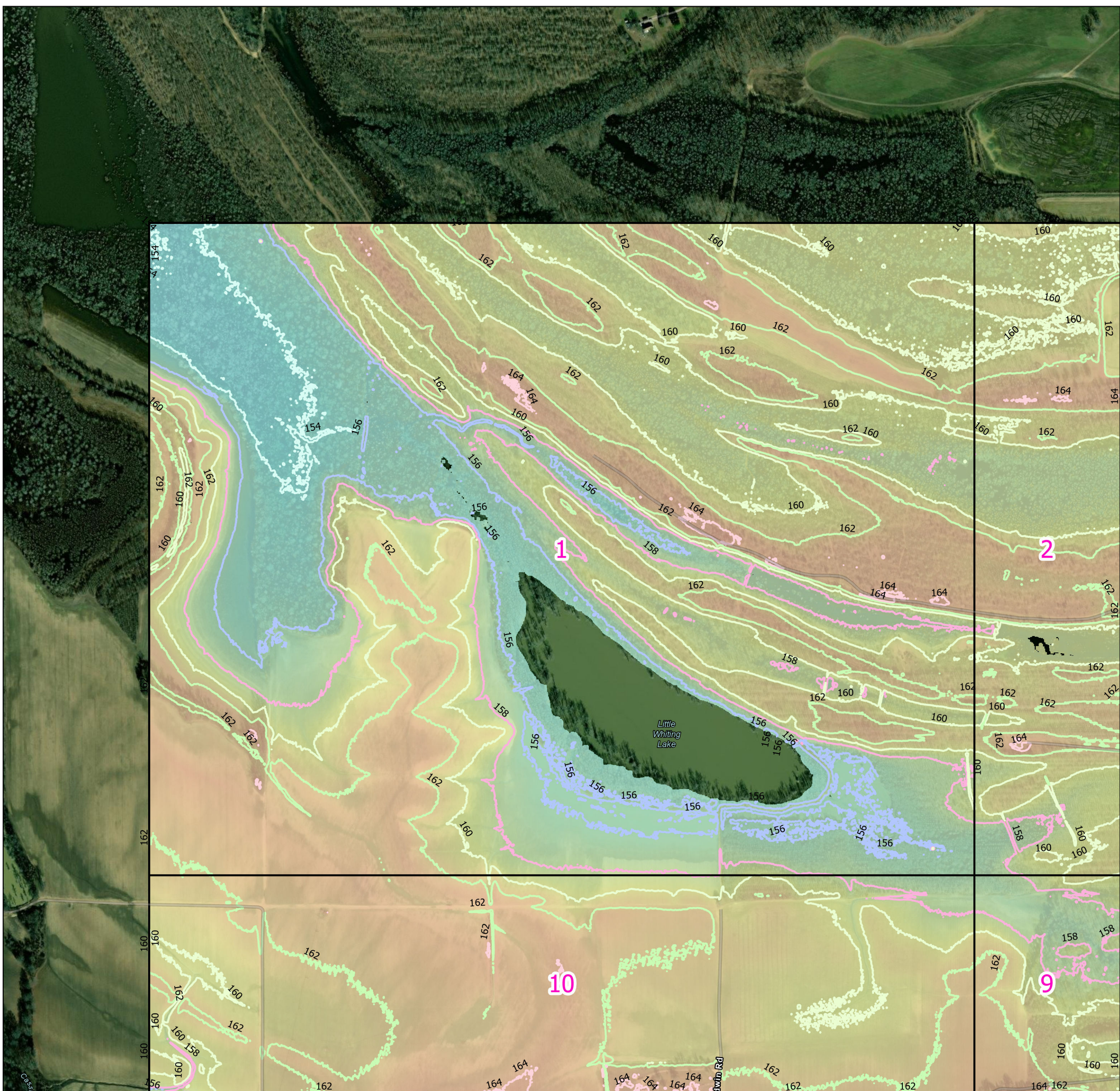



Marks Area
Contour 2'

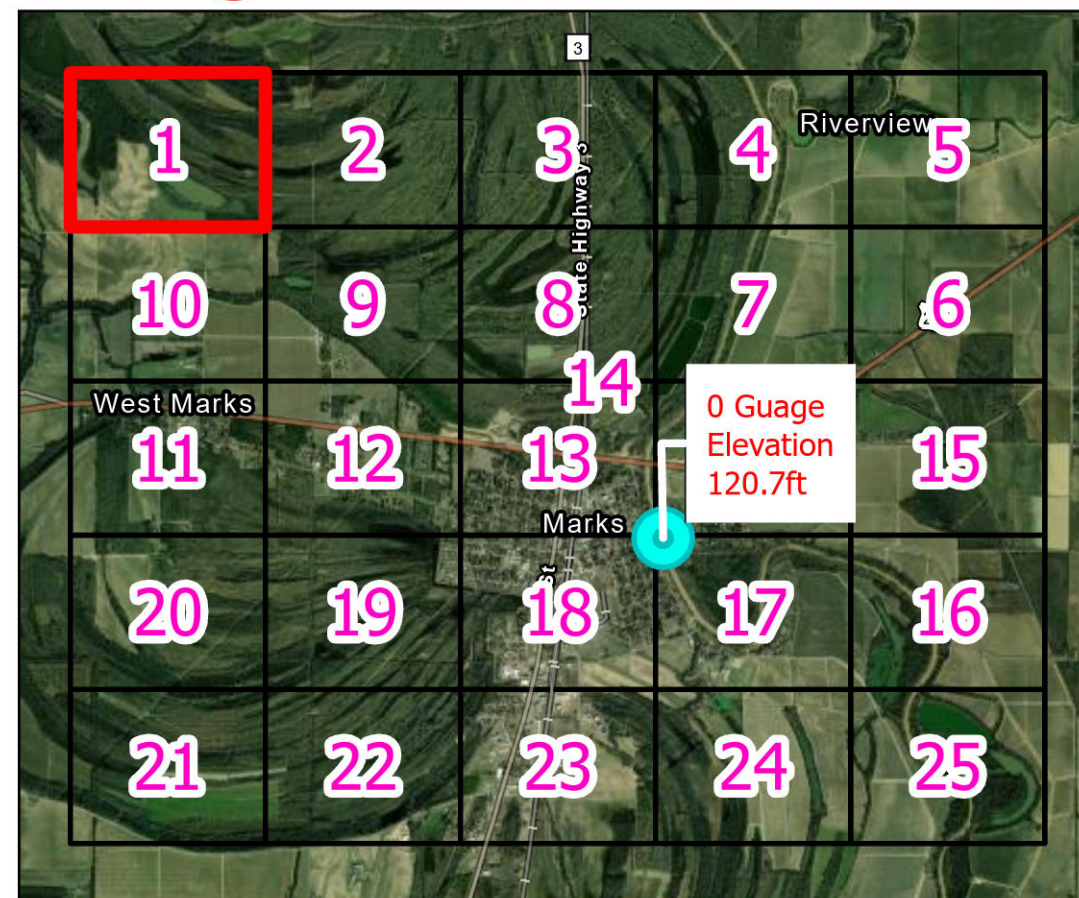
- 140
- 142
- 144
- 146
- 148
- 150
- 152
- 154
- 156
- 158
- 160
- 162
- 164
- 166
- 168
- 170
- 172
- 174
- 176
- 178
- 180
- 182

Marks Area Lidar

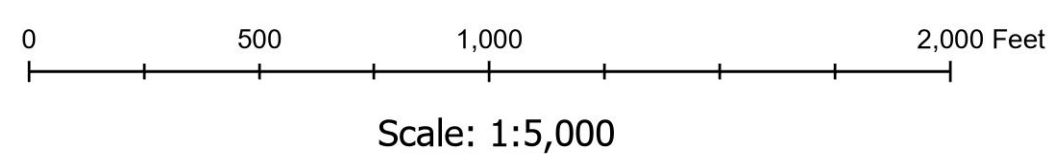
- 183.383
- 138.98
- Marks River Gauge
(Zero = 120.7 ft)



Page Number: 1



Spatial Reference
Name: NAD 1983 NSRS2007 StatePlane Mississippi West FIPS 2302 Ft US
PCS: NAD 1983 NSRS2007 StatePlane Mississippi West FIPS 2302 Ft US
GCS: GCS NAD 1983 NSRS2007
Datum: NAD 1983 NSRS2007
Projection: Transverse Mercator
Scale Factor: 1.0000
Map Units: Foot US
Authority: EPSG



Maxar, Microsoft, Arkansas GIS Office, Esri, TomTom, Garmin, SafeGraph, GeoTechnologies, Inc, METI/NASA, USGS, EPA, NPS, USDA, USFWS, Esri Community Maps Contributors, Arkansas GIS Office, © OpenStreetMap, Microsoft, Esri, TomTom, Garmin, SafeGraph, GeoTechnologies, Inc, METI/NASA, USGS, EPA, NPS, US Census Bureau, USDA, USFWS, Maxar



Marks Mississippi




Marks Area
Contour 2'

- 140
- 142
- 144
- 146
- 148
- 150
- 152
- 154
- 156
- 158
- 160
- 162
- 164
- 166
- 168
- 170
- 172
- 174
- 176
- 178
- 180
- 182

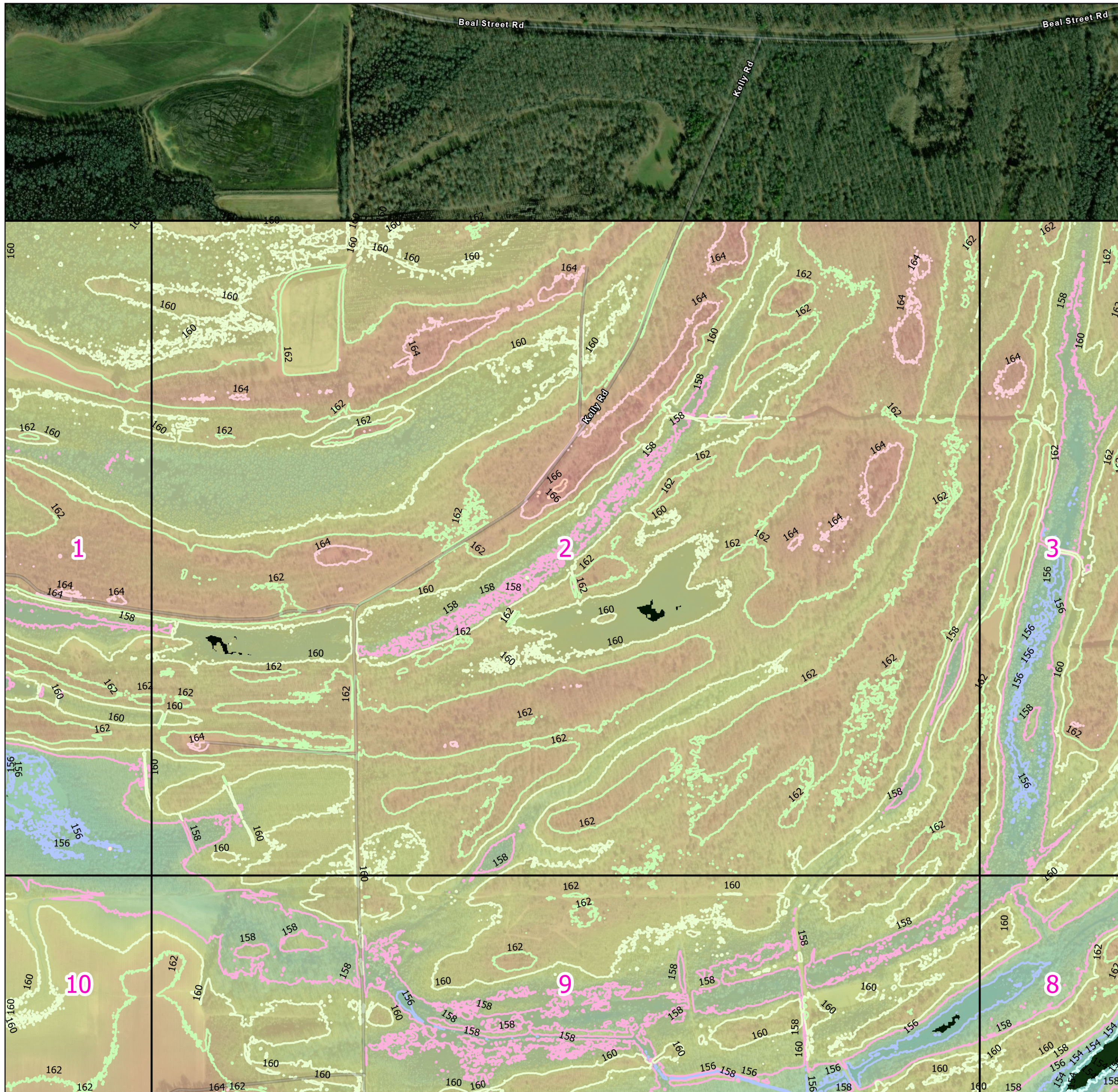
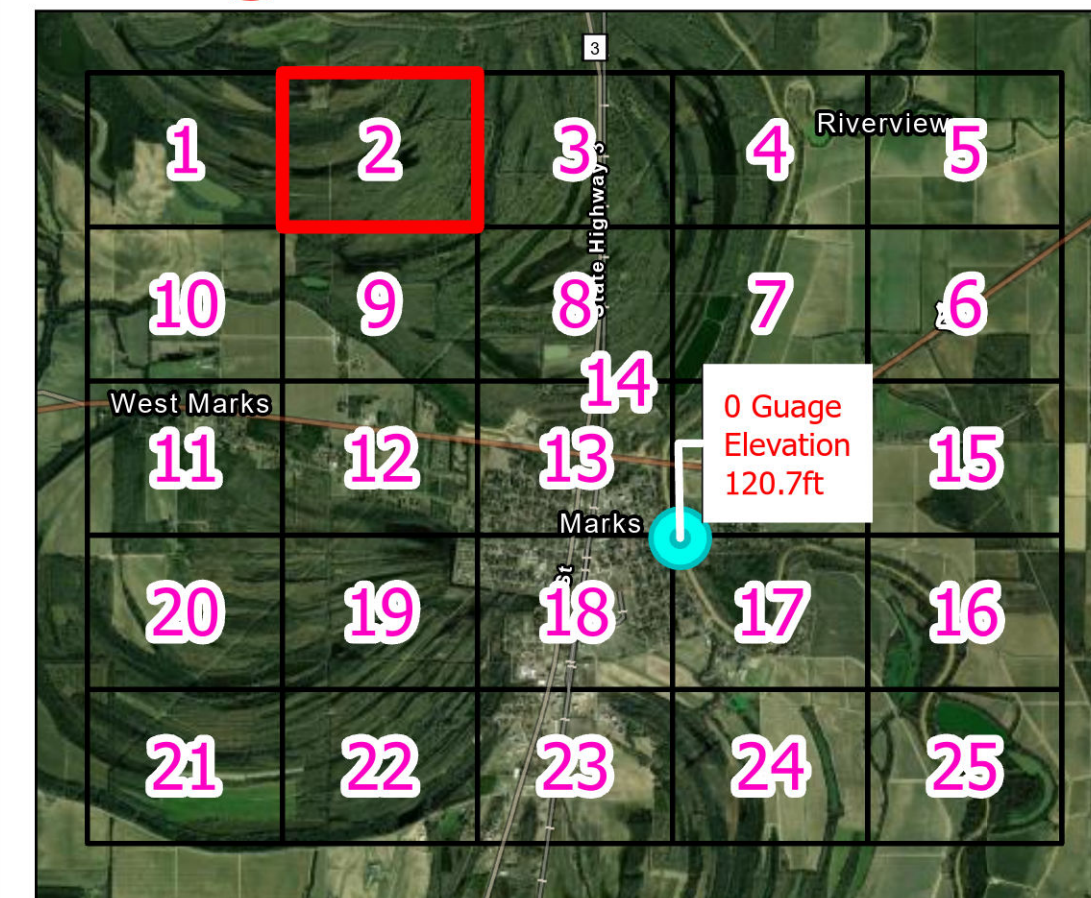
Marks Area Lidar

- 183.383
- 138.98


Marks River Gauge
(Zero = 120.7 ft)



Page Number: 2




Spatial Reference
Name: NAD 1983 NSRS2007 StatePlane Mississippi West FIPS 2302 Ft US
PCS: NAD 1983 NSRS2007 StatePlane Mississippi West FIPS 2302 Ft US
GCS: GCS NAD 1983 NSRS2007
Datum: NAD 1983 NSRS2007
Projection: Transverse Mercator
Scale Factor: 1.0000
Map Units: Foot US
Authority: EPSG



Scale: 1:5,000

Earthstar Geographics, Arkansas GIS Office, Esri, TomTom, Garmin, SafeGraph, GeoTechnologies, Inc, METI/NASA, JSGS, EPA, NPS, USDA, USFWS, Esri Community Maps Contributors, Arkansas GIS Office, © OpenStreetMap, Microsoft, Esri, TomTom, Garmin, SafeGraph, GeoTechnologies, Inc, METI/NASA, USGS, EPA, NPS, US Census Bureau, USDA, USFWS, Maxar



Marks Mississippi

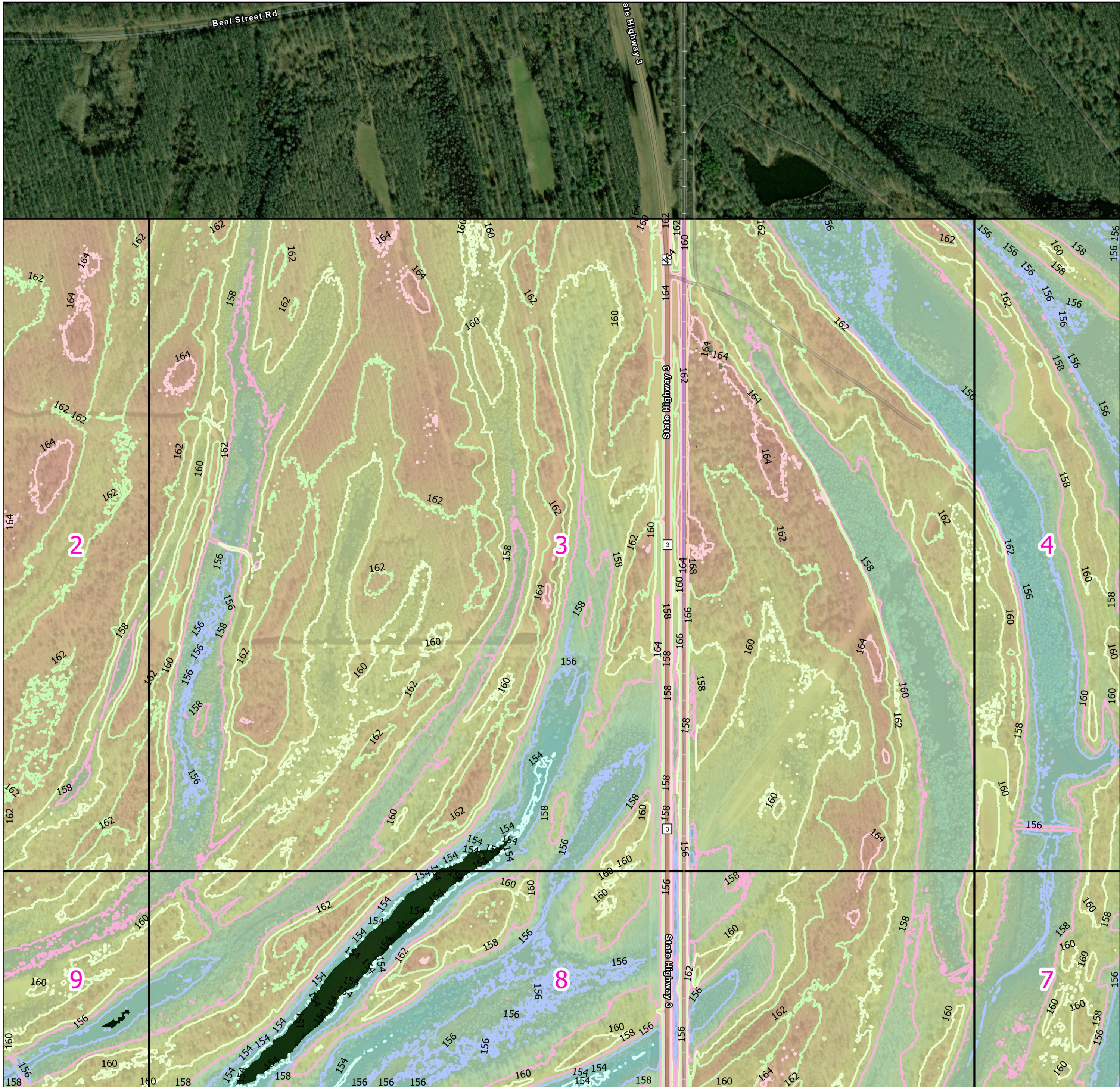



Marks Area
Contour 2'

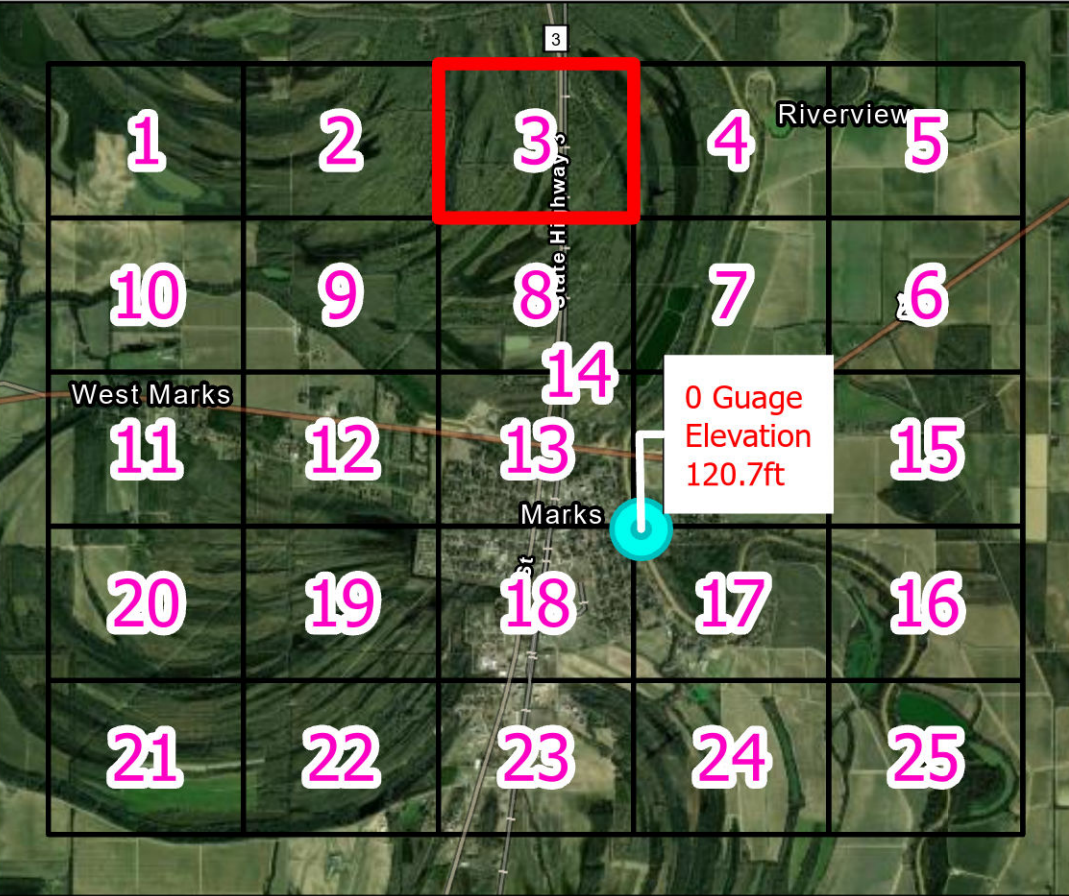
- 140
- 142
- 144
- 146
- 148
- 150
- 152
- 154
- 156
- 158
- 160
- 162
- 164
- 166
- 168
- 170
- 172
- 174
- 176
- 178
- 180
- 182

Marks Area Lidar

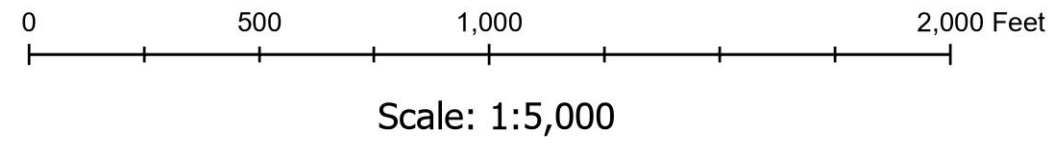
- 183.383
- 138.98
- Marks River Gauge
(Zero = 120.7 ft)



Page Number: 3



Spatial Reference
Name: NAD 1983 NSRS2007 StatePlane Mississippi West FIPS 2302 Ft US
PCS: NAD 1983 NSRS2007 StatePlane Mississippi West FIPS 2302 Ft US
GCS: GCS NAD 1983 NSRS2007
Datum: NAD 1983 NSRS2007
Projection: Transverse Mercator
Scale Factor: 1.0000
Map Units: Foot US
Authority: EPSG



Maxar, Microsoft, Arkansas GIS Office, Esri, TomTom, Garmin, SafeGraph, GeoTechnologies, Inc, METI/NASA, USGS, EPA, NPS, USDA, USFWS, Esri Community Maps Contributors, Arkansas GIS Office, © OpenStreetMap, Microsoft, Esri, TomTom, Garmin, SafeGraph, GeoTechnologies, Inc, METI/NASA, USGS, EPA, NPS, US Census Bureau, USDA, USFWS, Maxar



Marks Mississippi

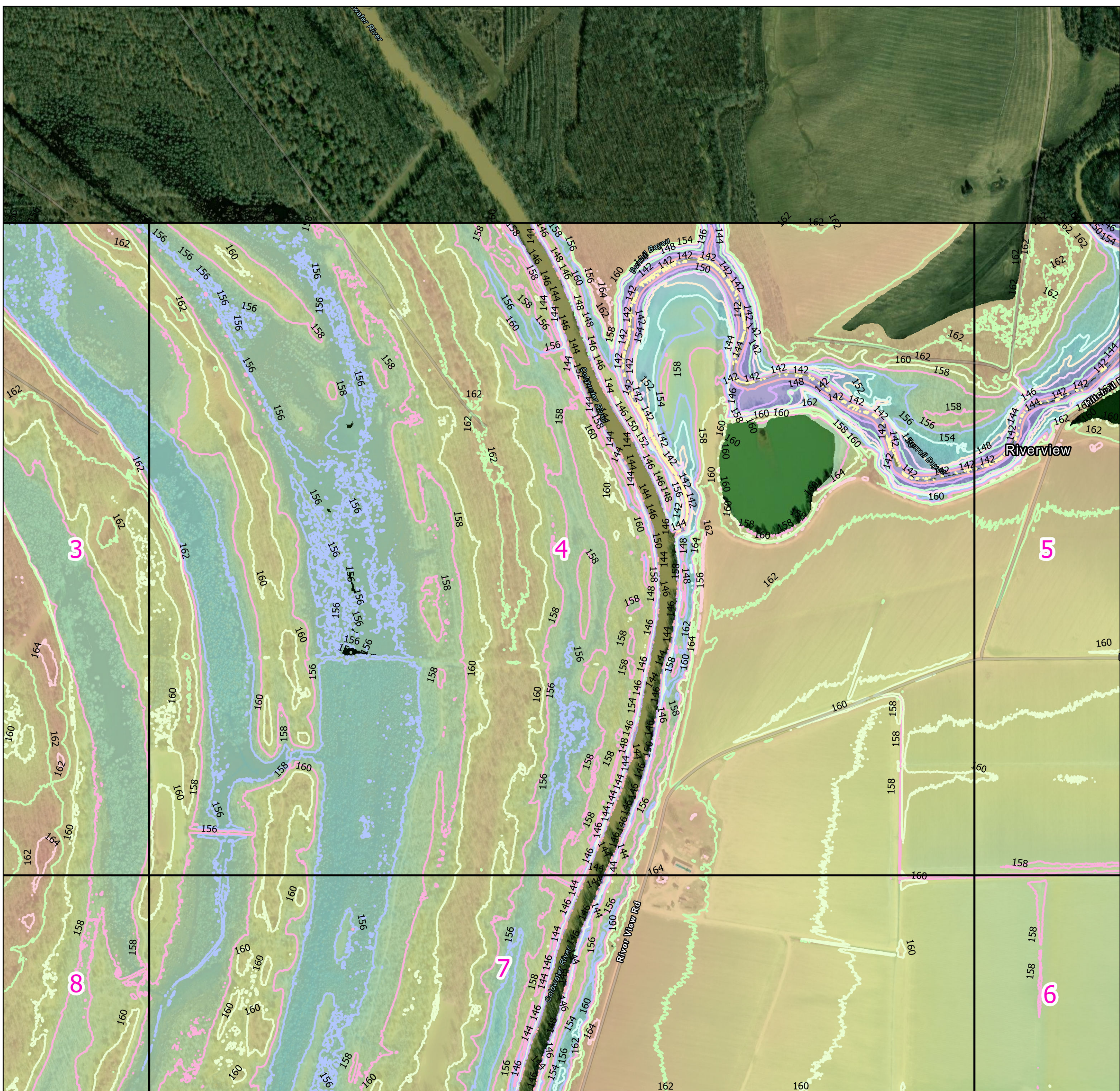



Marks Area
Contour 2'

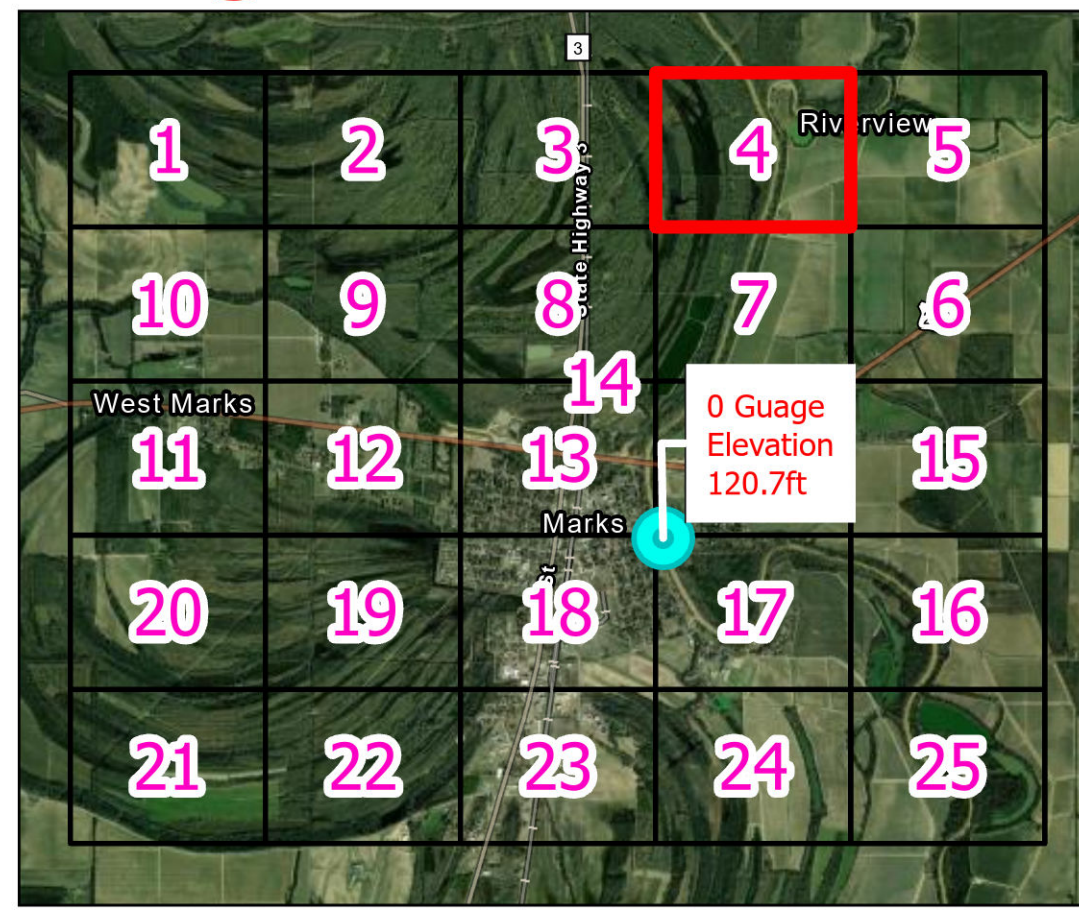
- 140
- 142
- 144
- 146
- 148
- 150
- 152
- 154
- 156
- 158
- 160
- 162
- 164
- 166
- 168
- 170
- 172
- 174
- 176
- 178
- 180
- 182

Marks Area Lidar

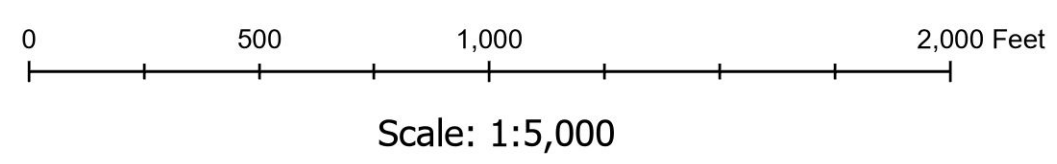
- 183.383
- 138.98
- Marks River Gauge (Zero = 120.7 ft)



Page Number: 4



Spatial Reference
Name: NAD 1983 NSRS2007 StatePlane Mississippi West FIPS 2302 Ft US
PCS: NAD 1983 NSRS2007 StatePlane Mississippi West FIPS 2302 Ft US
GCS: GCS NAD 1983 NSRS2007
Datum: NAD 1983 NSRS2007
Projection: Transverse Mercator
Scale Factor: 1.0000
Map Units: Foot US
Authority: EPSG



Earthstar Geographics, Arkansas GIS Office, Esri, TomTom, Garmin, SafeGraph, GeoTechnologies, Inc, METI/NASA, JSGS, EPA, NPS, USDA, USFWS, Esri Community Maps Contributors, Arkansas GIS Office, © OpenStreetMap, Microsoft, Esri, TomTom, Garmin, SafeGraph, GeoTechnologies, Inc, METI/NASA, USGS, EPA, NPS, US Census Bureau, USDA, USFWS, Maxar



Marks Mississippi

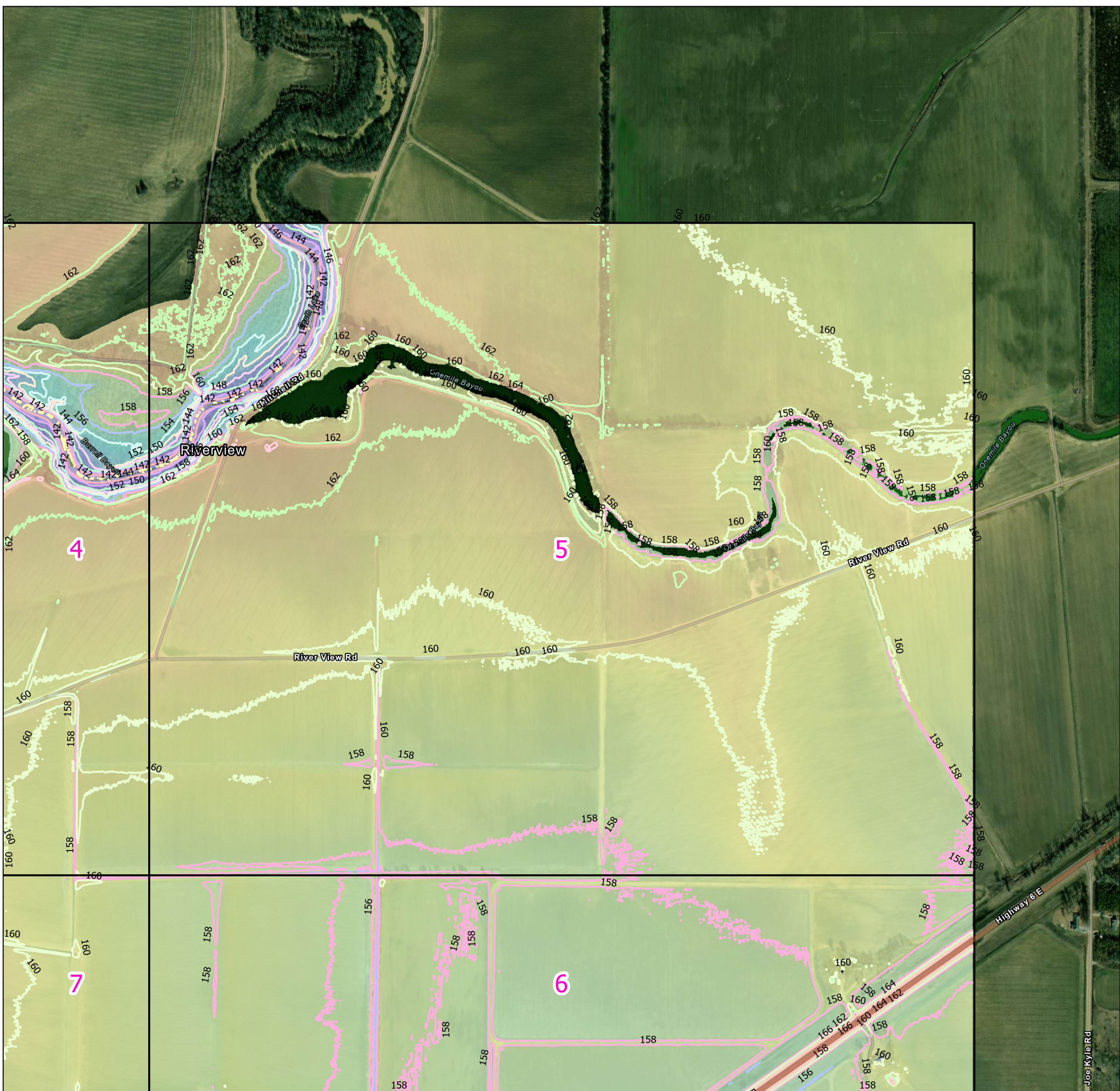



Marks Area
Contour 2'

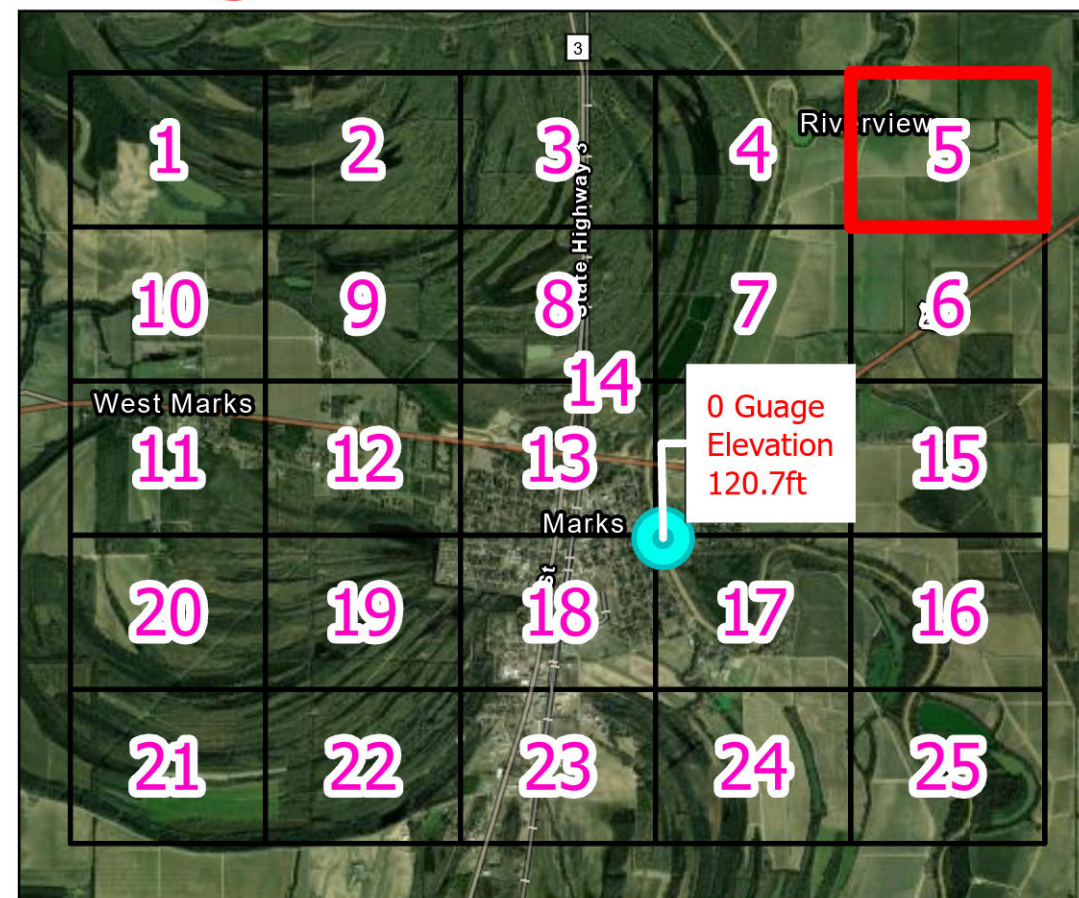
- 140
- 142
- 144
- 146
- 148
- 150
- 152
- 154
- 156
- 158
- 160
- 162
- 164
- 166
- 168
- 170
- 172
- 174
- 176
- 178
- 180
- 182

Marks Area Lidar

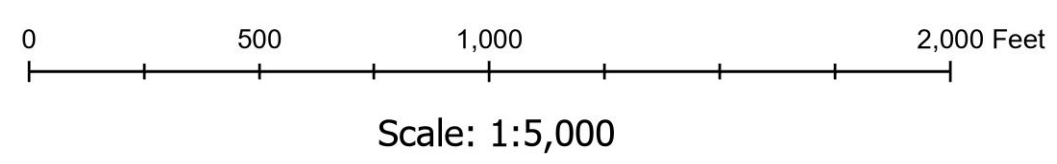
- 183.383
- 138.98
- Marks River Gauge
(Zero = 120.7 ft)




Page Number: 5



Spatial Reference
Name: NAD 1983 NSRS2007 StatePlane Mississippi West FIPS 2302 Ft US
PCS: NAD 1983 NSRS2007 StatePlane Mississippi West FIPS 2302 Ft US
GCS: GCS NAD 1983 NSRS2007
Datum: NAD 1983 NSRS2007
Projection: Transverse Mercator
Scale Factor: 1.0000
Map Units: Foot US
Authority: EPSG



Earthstar Geographics, Arkansas GIS Office, Esri, TomTom, Garmin, SafeGraph, GeoTechnologies, Inc, METI/NASA, JSGS, EPA, NPS, USDA, USFWS, Esri Community Maps Contributors, Arkansas GIS Office, © OpenStreetMap, Microsoft, Esri, TomTom, Garmin, SafeGraph, GeoTechnologies, Inc, METI/NASA, USGS, EPA, NPS, US Census Bureau, USDA, USFWS, Maxar



Marks Mississippi




Marks Area Contour 2'

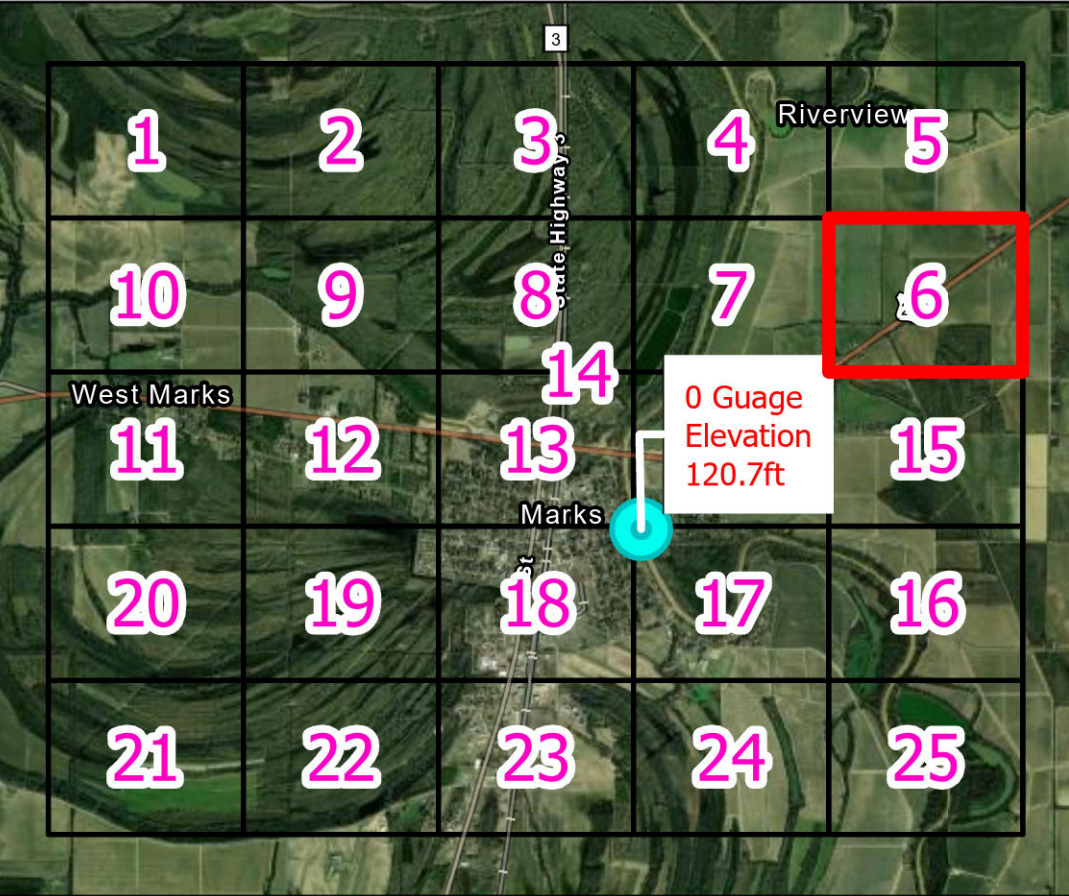
- 140
- 142
- 144
- 146
- 148
- 150
- 152
- 154
- 156
- 158
- 160
- 162
- 164
- 166
- 168
- 170
- 172
- 174
- 176
- 178
- 180
- 182

Marks Area Lidar

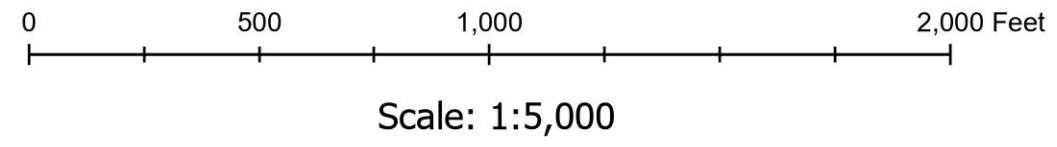
- 183.383
- 138.98
- Marks River Gauge (Zero = 120.7 ft)



Page Number: 6



Spatial Reference
 Name: NAD 1983 NSRS2007 StatePlane Mississippi West FIPS 2302 Ft US
 PCS: NAD 1983 NSRS2007 StatePlane Mississippi West FIPS 2302 Ft US
 GCS: GCS NAD 1983 NSRS2007
 Datum: NAD 1983 NSRS2007
 Projection: Transverse Mercator
 Scale Factor: 1.0000
 Map Units: Foot US
 Authority: EPSG



Earthstar Geographics, Arkansas GIS Office, Esri, TomTom, Garmin, SafeGraph, GeoTechnologies, Inc, METI/NASA, JSGS, EPA, NPS, USDA, USFWS, Esri Community Maps Contributors, Arkansas GIS Office, © OpenStreetMap, Microsoft, Esri, TomTom, Garmin, SafeGraph, GeoTechnologies, Inc, METI/NASA, USGS, EPA, NPS, US Census Bureau, USDA, USFWS, Maxar



Marks Mississippi

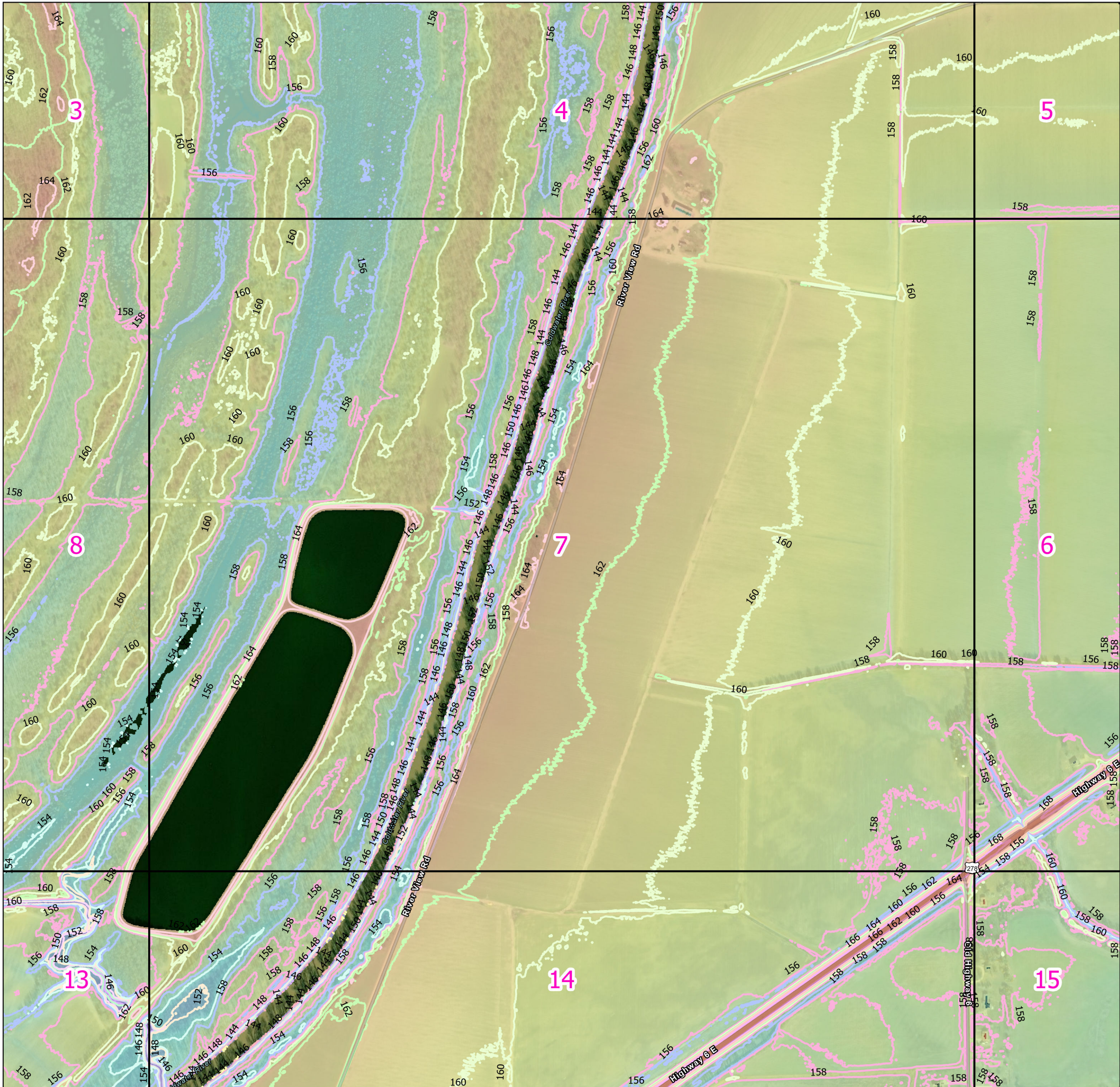


Marks Area
Contour 2'

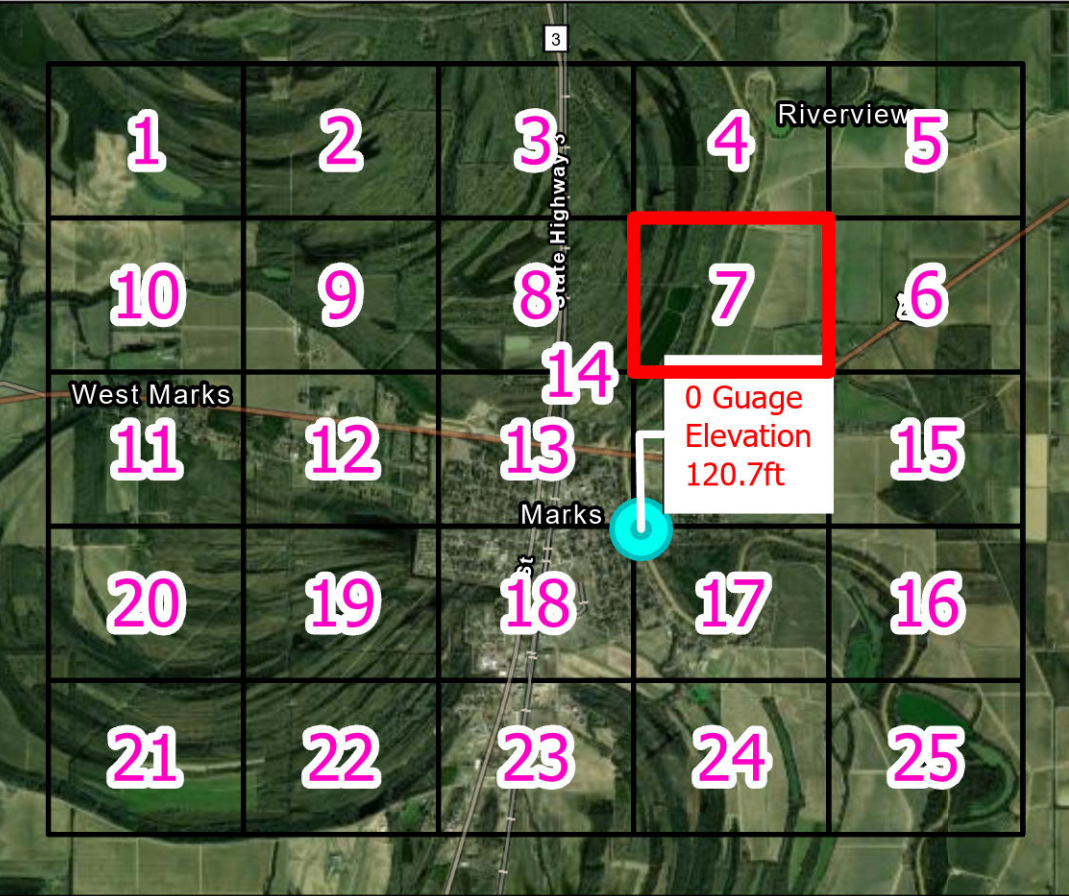
- 140
- 142
- 144
- 146
- 148
- 150
- 152
- 154
- 156
- 158
- 160
- 162
- 164
- 166
- 168
- 170
- 172
- 174
- 176
- 178
- 180
- 182

Marks Area Lidar

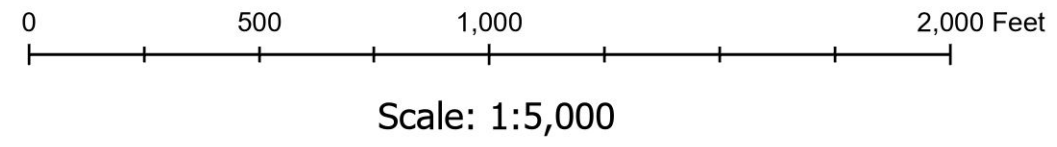
- 183.383
- 138.98
- Marks River Gauge (Zero = 120.7 ft)




Page Number: 7



Spatial Reference
Name: NAD 1983 NSRS2007 StatePlane Mississippi West FIPS 2302 Ft US
PCS: NAD 1983 NSRS2007 StatePlane Mississippi West FIPS 2302 Ft US
GCS: GCS NAD 1983 NSRS2007
Datum: NAD 1983 NSRS2007
Projection: Transverse Mercator
Scale Factor: 1.0000
Map Units: Foot US
Authority: EPSG



Earthstar Geographics, Arkansas GIS Office, Esri, TomTom, Garmin, SafeGraph, GeoTechnologies, Inc, METI/NASA, JSGS, EPA, NPS, USDA, USFWS, Esri Community Maps Contributors, Arkansas GIS Office, © OpenStreetMap, Microsoft, Esri, TomTom, Garmin, SafeGraph, GeoTechnologies, Inc, METI/NASA, USGS, EPA, NPS, US Census Bureau, USDA, USFWS, Maxar



Marks Mississippi




Marks Area
Contour 2'

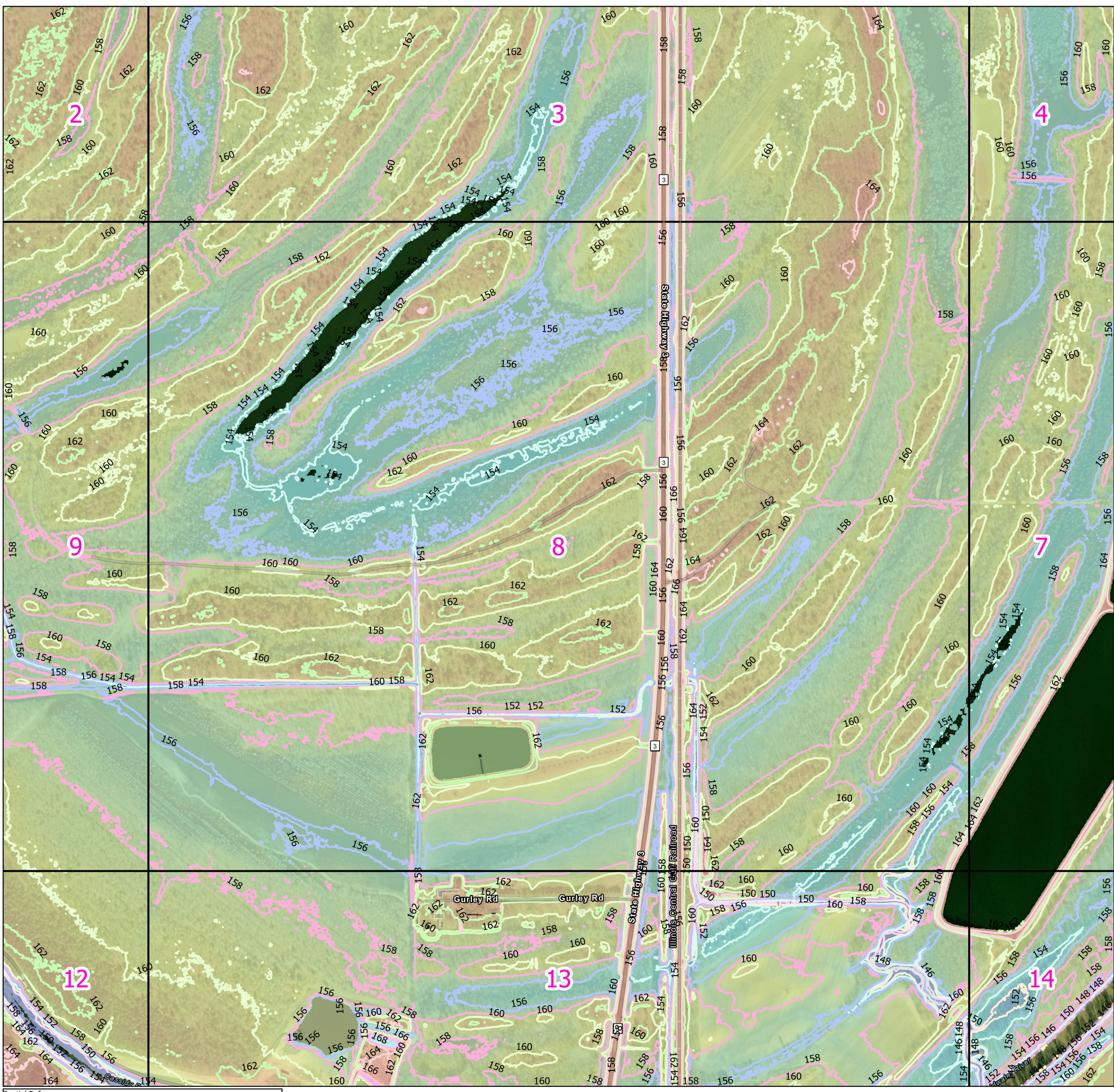
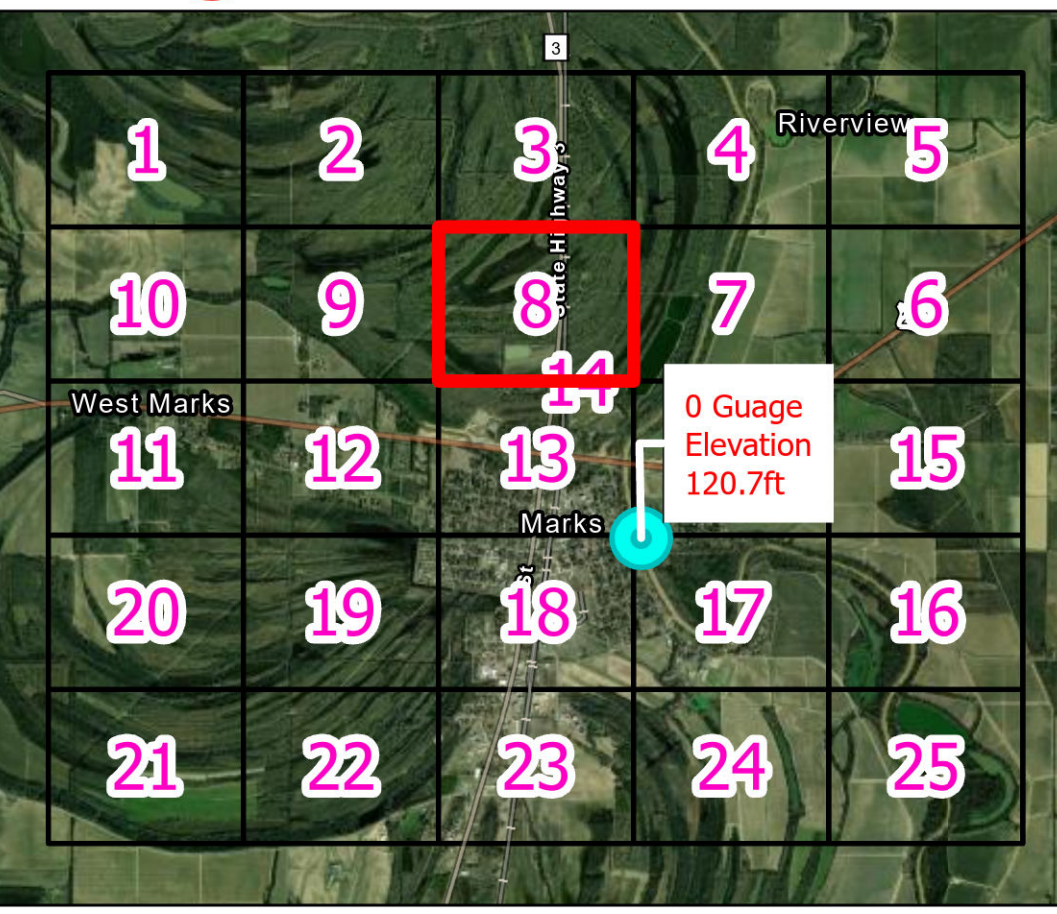
- 140
- 142
- 144
- 146
- 148
- 150
- 152
- 154
- 156
- 158
- 160
- 162
- 164
- 166
- 168
- 170
- 172
- 174
- 176
- 178
- 180
- 182

Marks Area Lidar

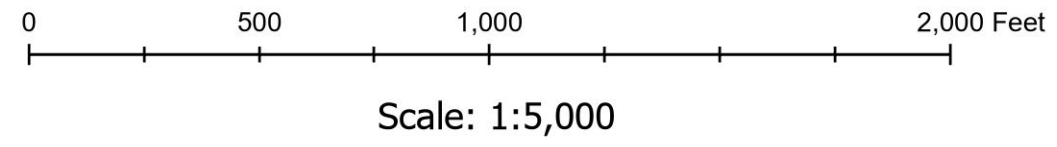
- 183.383
- 138.98
- Marks River Guage
(Zero = 120.7 ft)




Page Number: 8



Spatial Reference
Name: NAD 1983 NSRS2007 StatePlane Mississippi West FIPS 2302 Ft US
PCS: NAD 1983 NSRS2007 StatePlane Mississippi West FIPS 2302 Ft US
GCS: GCS NAD 1983 NSRS2007
Datum: NAD 1983 NSRS2007
Projection: Transverse Mercator
Scale Factor: 1.0000
Map Units: Foot US
Authority: EPSG



Earthstar Geographics, Arkansas GIS Office, Esri, TomTom, Garmin, SafeGraph, GeoTechnologies, Inc, METI/NASA, JSGS, EPA, NPS, USDA, USFWS, Esri Community Maps Contributors, Arkansas GIS Office, © OpenStreetMap, Microsoft, Esri, TomTom, Garmin, SafeGraph, GeoTechnologies, Inc, METI/NASA, USGS, EPA, NPS, US Census Bureau, USDA, USFWS, Maxar



Marks Mississippi

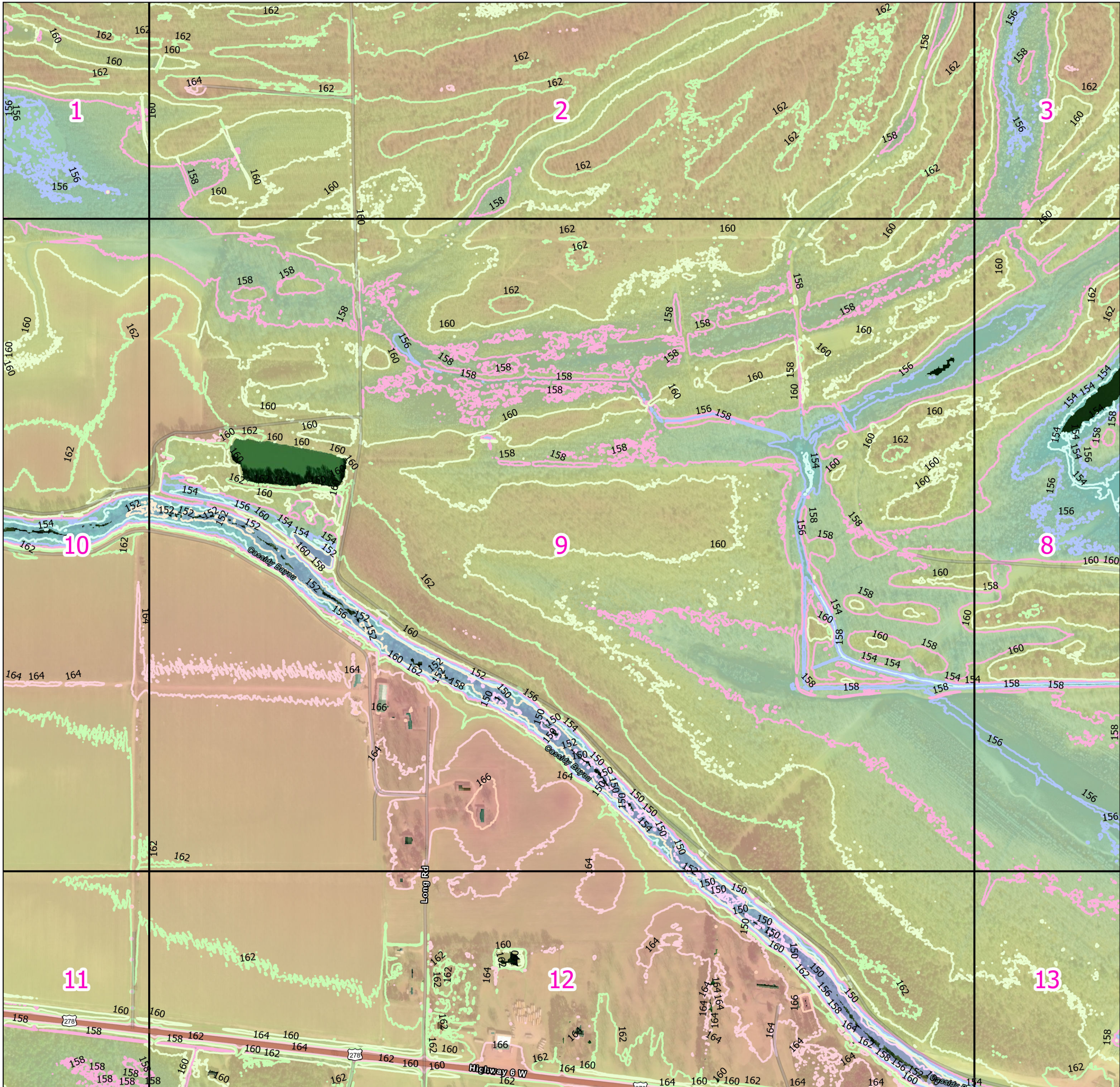


Marks Area
Contour 2'

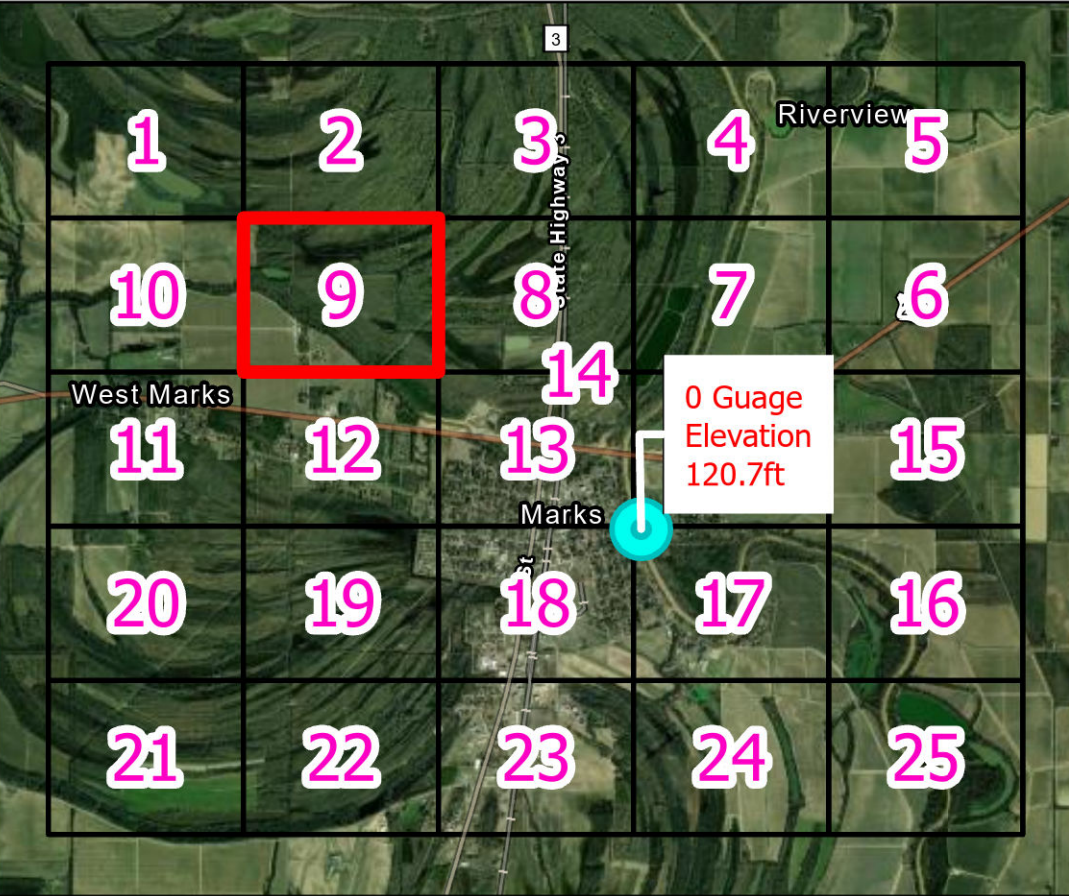
- 140
- 142
- 144
- 146
- 148
- 150
- 152
- 154
- 156
- 158
- 160
- 162
- 164
- 166
- 168
- 170
- 172
- 174
- 176
- 178
- 180
- 182

Marks Area Lidar

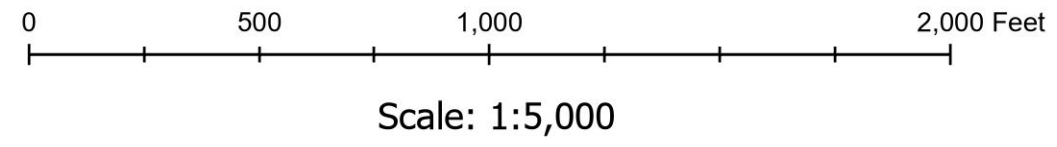
- 183.383
- 138.98
- Marks River Gauge (Zero = 120.7 ft)



Page Number: 9



Spatial Reference
 Name: NAD 1983 NSRS2007 StatePlane Mississippi West FIPS 2302 Ft US
 PCS: NAD 1983 NSRS2007 StatePlane Mississippi West FIPS 2302 Ft US
 GCS: GCS NAD 1983 NSRS2007
 Datum: NAD 1983 NSRS2007
 Projection: Transverse Mercator
 Scale Factor: 1.0000
 Map Units: Foot US
 Authority: EPSG



Earthstar Geographics, Arkansas GIS Office, Esri, TomTom, Garmin, SafeGraph, GeoTechnologies, Inc, METI/NASA, JSGS, EPA, NPS, USDA, USFWS, Esri Community Maps Contributors, Arkansas GIS Office, © OpenStreetMap, Microsoft, Esri, TomTom, Garmin, SafeGraph, GeoTechnologies, Inc, METI/NASA, USGS, EPA, NPS, US Census Bureau, USDA, USFWS, Maxar



Marks Mississippi

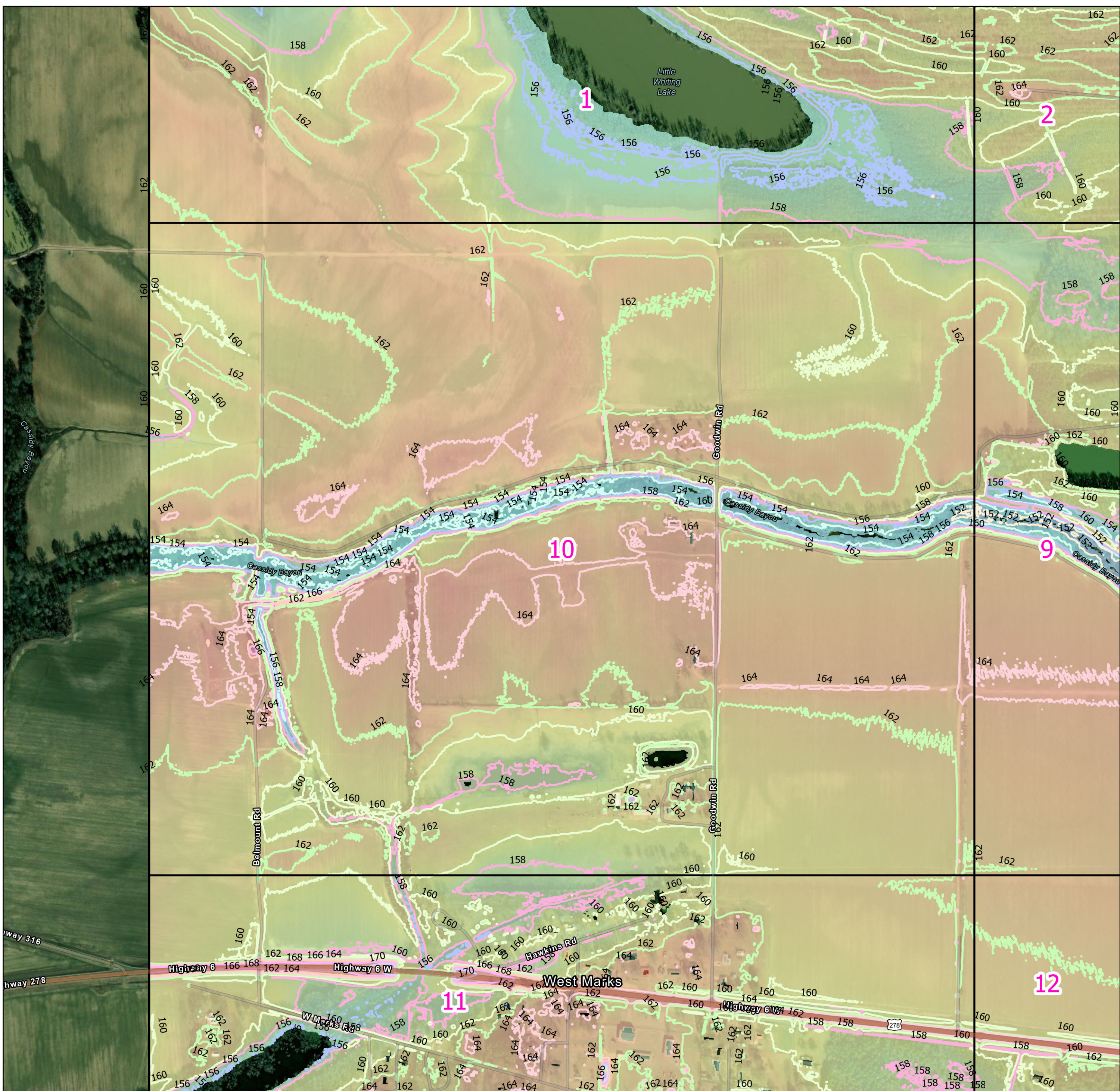



Marks Area
Contour 2'

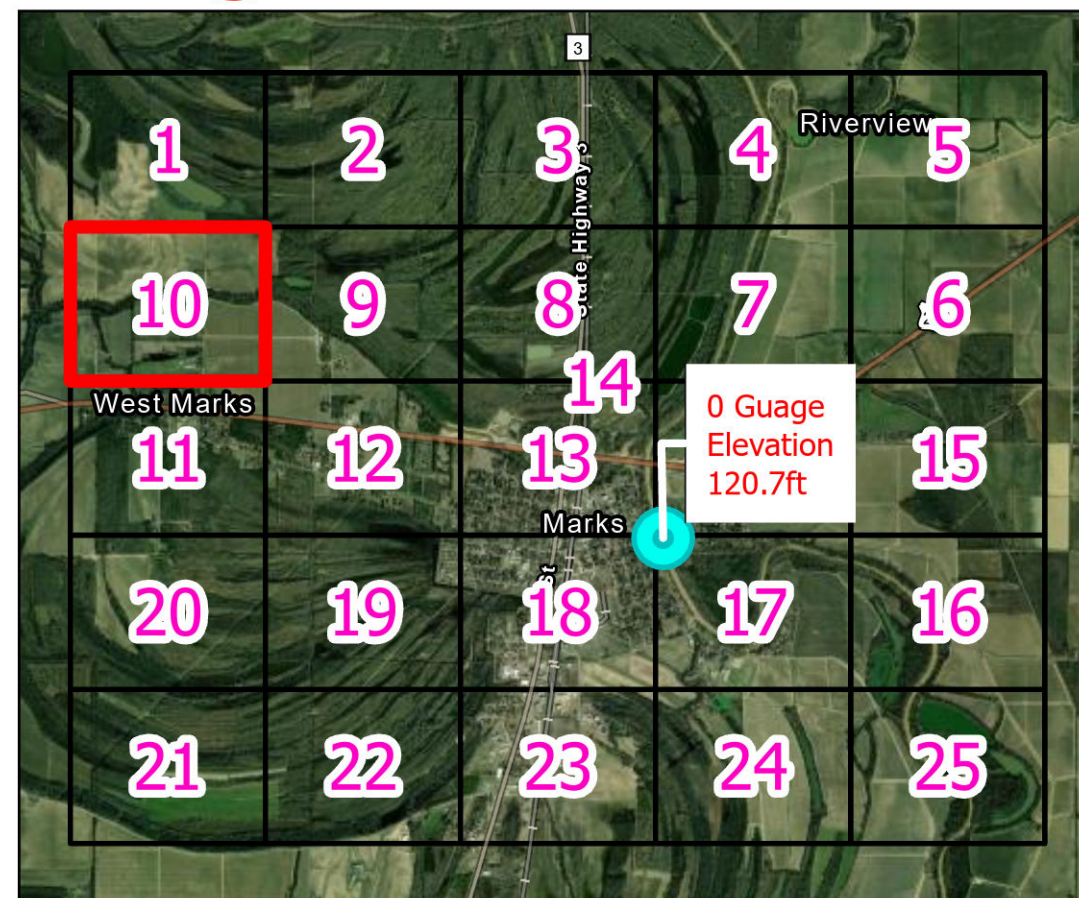
- 140
- 142
- 144
- 146
- 148
- 150
- 152
- 154
- 156
- 158
- 160
- 162
- 164
- 166
- 168
- 170
- 172
- 174
- 176
- 178
- 180
- 182

Marks Area Lidar

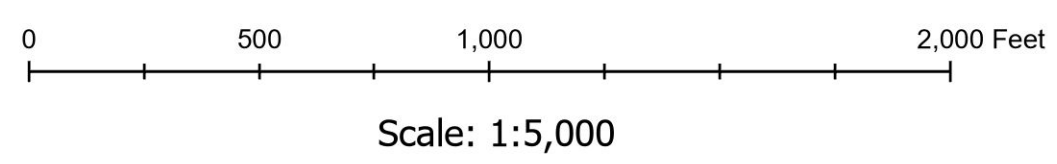
- 183.383
- 138.98
- Marks River Gauge
(Zero = 120.7 ft)



Page Number: 10



Spatial Reference
Name: NAD 1983 NSRS2007 StatePlane Mississippi West FIPS 2302 Ft US
PCS: NAD 1983 NSRS2007 StatePlane Mississippi West FIPS 2302 Ft US
GCS: GCS NAD 1983 NSRS2007
Datum: NAD 1983 NSRS2007
Projection: Transverse Mercator
Scale Factor: 1.0000
Map Units: Foot US
Authority: EPSG



Earthstar Geographics, Arkansas GIS Office, Esri, TomTom, Garmin, SafeGraph, GeoTechnologies, Inc, METI/NASA, JSGS, EPA, NPS, USDA, USFWS, Esri Community Maps Contributors, Arkansas GIS Office, © OpenStreetMap, Microsoft, Esri, TomTom, Garmin, SafeGraph, GeoTechnologies, Inc, METI/NASA, USGS, EPA, NPS, US Census Bureau, USDA, USFWS, Maxar



Marks Mississippi

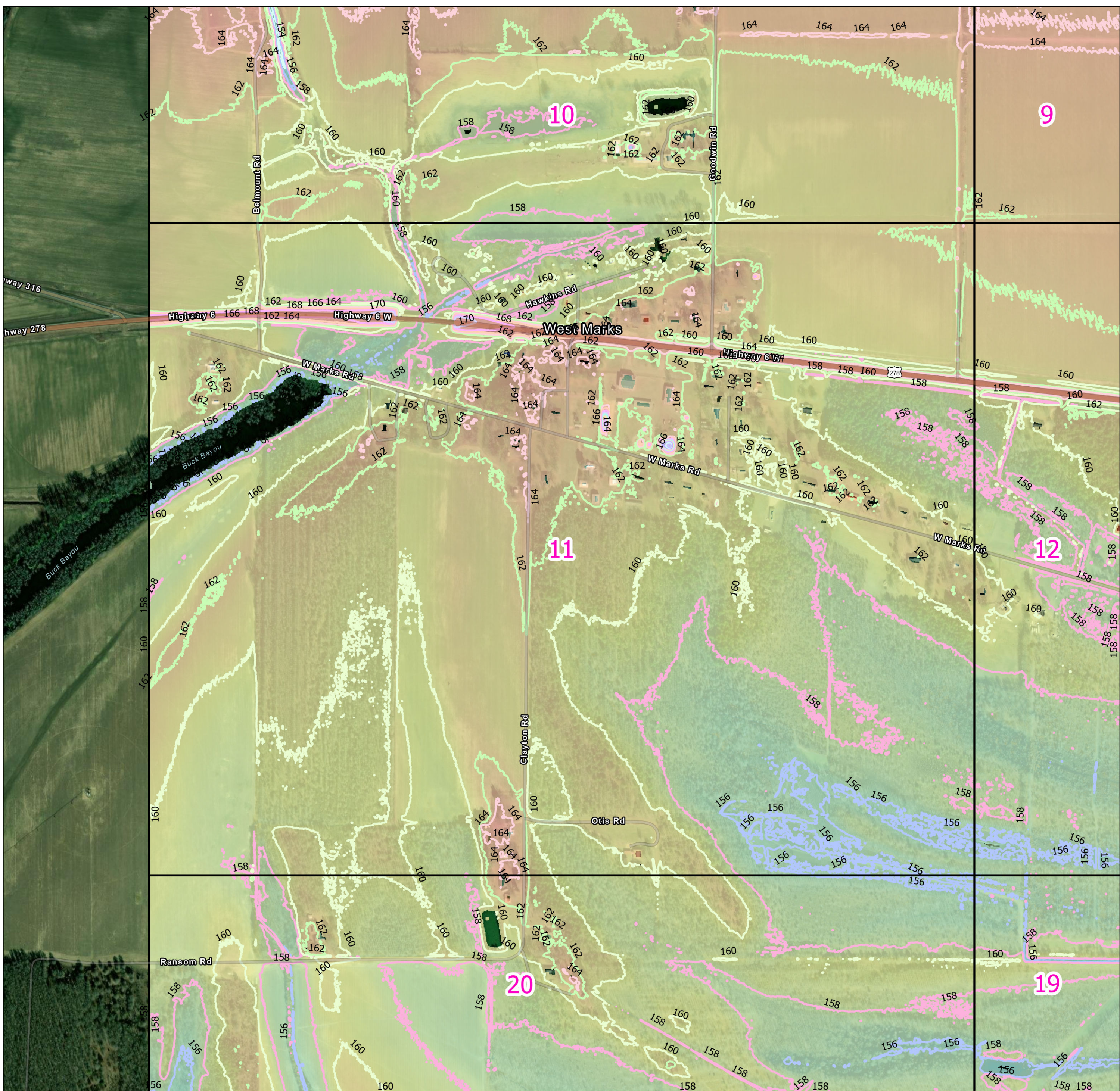



Marks Area
Contour 2'

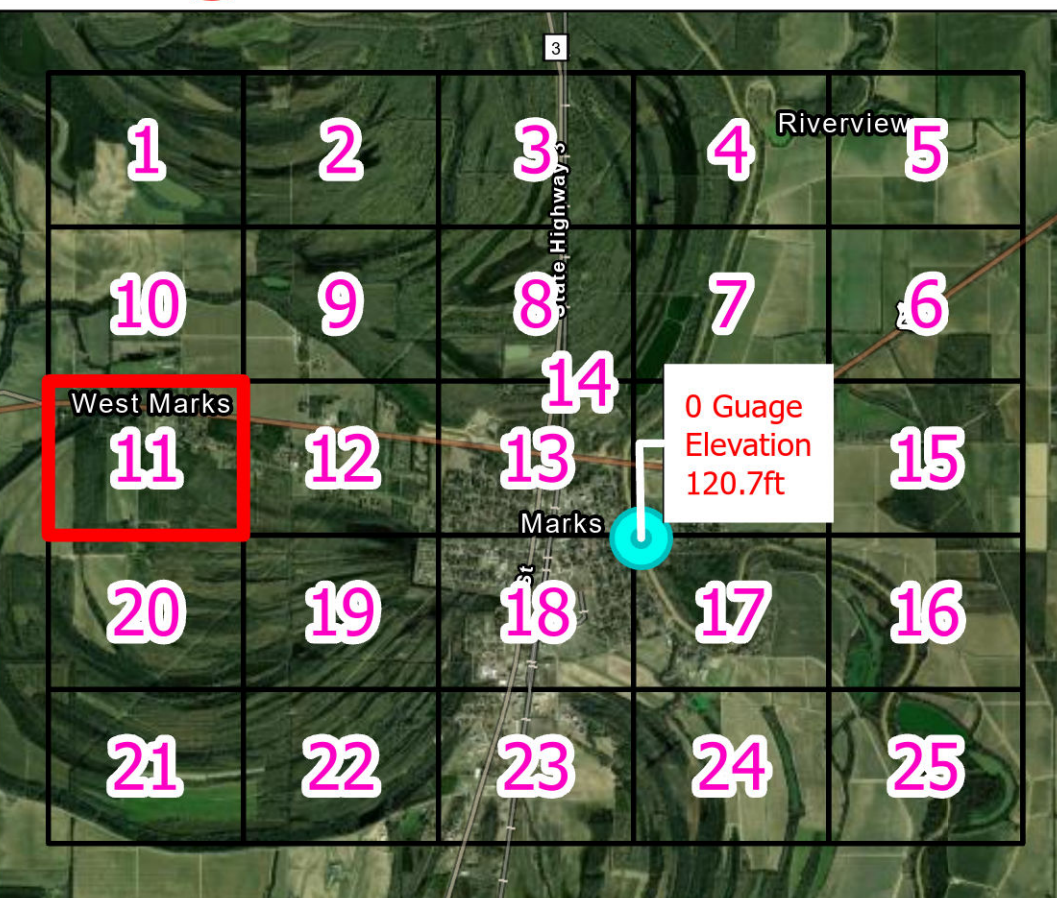
- 140
- 142
- 144
- 146
- 148
- 150
- 152
- 154
- 156
- 158
- 160
- 162
- 164
- 166
- 168
- 170
- 172
- 174
- 176
- 178
- 180
- 182

Marks Area Lidar

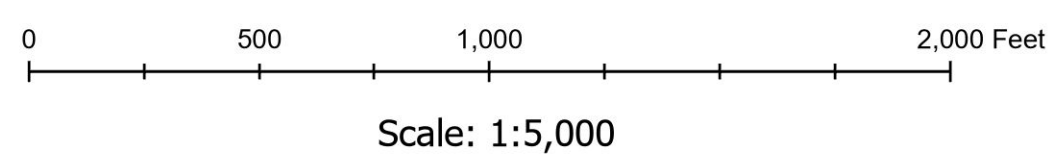
- 183.383
- 138.98
- Marks River Gauge (Zero = 120.7 ft)



Page Number: 11




Spatial Reference
 Name: NAD 1983 NSRS2007 StatePlane Mississippi West FIPS 2302 Ft US
 PCS: NAD 1983 NSRS2007 StatePlane Mississippi West FIPS 2302 Ft US
 GCS: GCS NAD 1983 NSRS2007
 Datum: NAD 1983 NSRS2007
 Projection: Transverse Mercator
 Scale Factor: 1.0000
 Map Units: Foot US
 Authority: EPSG



Earthstar Geographics, Arkansas GIS Office, Esri, TomTom, Garmin, SafeGraph, GeoTechnologies, Inc, METI/NASA, JSGS, EPA, NPS, USDA, USFWS, Esri Community Maps Contributors, Arkansas GIS Office, © OpenStreetMap, Microsoft, Esri, TomTom, Garmin, SafeGraph, GeoTechnologies, Inc, METI/NASA, USGS, EPA, NPS, US Census Bureau, USDA, USFWS, Maxar



Marks Mississippi

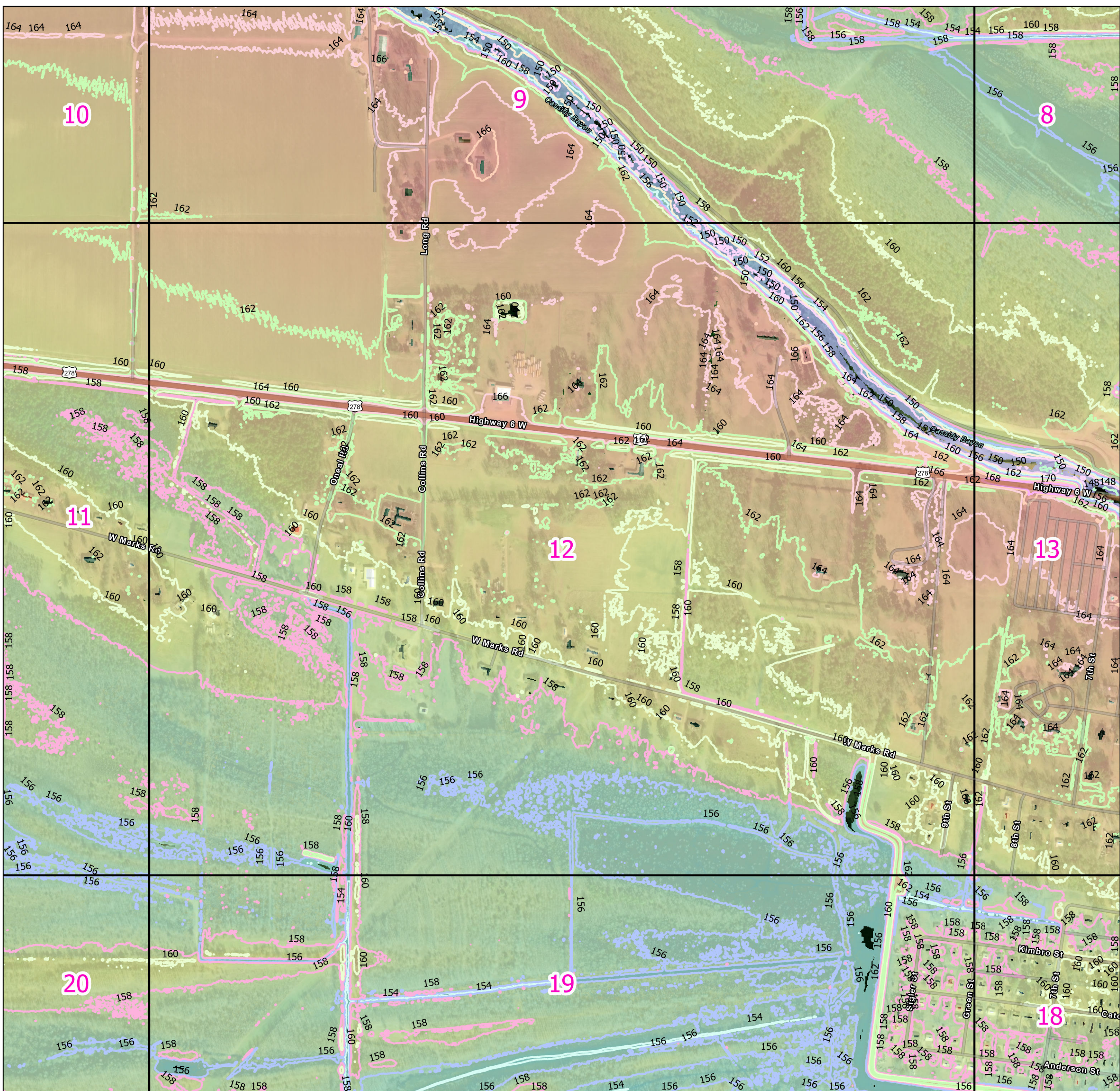


Marks Area
Contour 2'

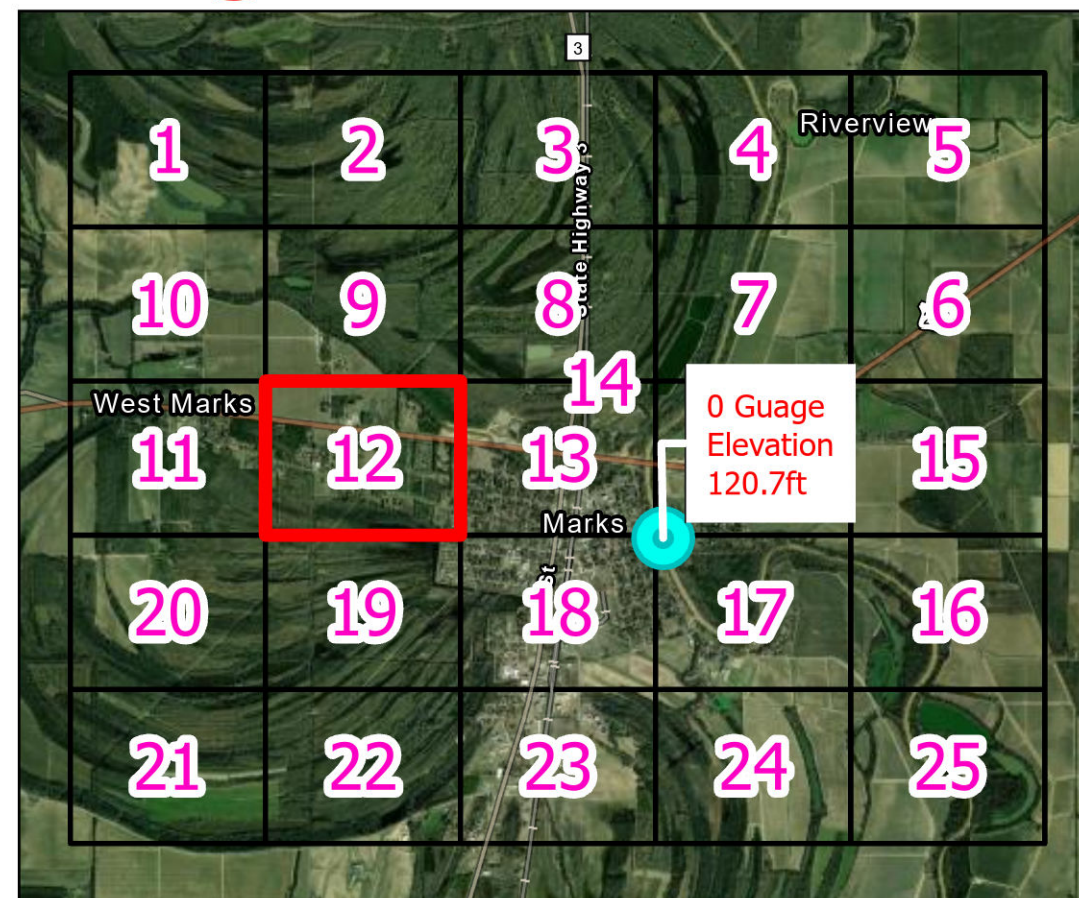
- 140
- 142
- 144
- 146
- 148
- 150
- 152
- 154
- 156
- 158
- 160
- 162
- 164
- 166
- 168
- 170
- 172
- 174
- 176
- 178
- 180
- 182

Marks Area Lidar

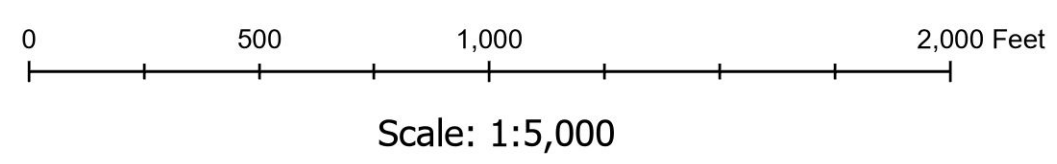
- 183.383
- 138.98
- Marks River Gauge
(Zero = 120.7 ft)



Page Number: 12



Spatial Reference
Name: NAD 1983 NSRS2007 StatePlane Mississippi West FIPS 2302 Ft US
PCS: NAD 1983 NSRS2007 StatePlane Mississippi West FIPS 2302 Ft US
GCS: GCS NAD 1983 NSRS2007
Datum: NAD 1983 NSRS2007
Projection: Transverse Mercator
Scale Factor: 1.0000
Map Units: Foot US
Authority: EPSG



Earthstar Geographics, Arkansas GIS Office, Esri, TomTom, Garmin, SafeGraph, GeoTechnologies, Inc, METI/NASA, JSGS, EPA, NPS, USDA, USFWS, Esri Community Maps Contributors, Arkansas GIS Office, © OpenStreetMap, Microsoft, Esri, TomTom, Garmin, SafeGraph, GeoTechnologies, Inc, METI/NASA, USGS, EPA, NPS, US Census Bureau, USDA, USFWS, Maxar



Marks Mississippi

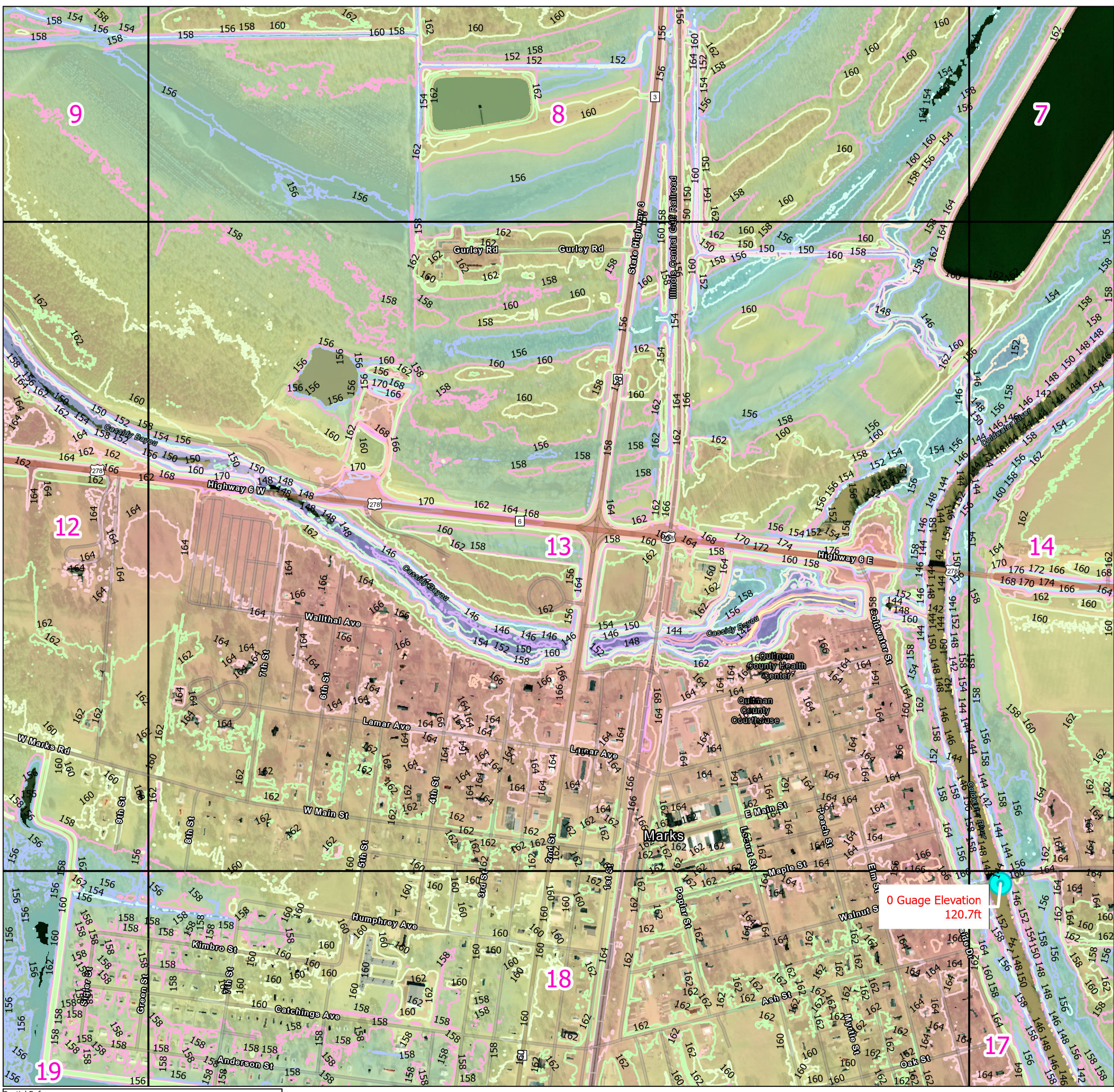



Marks Area
Contour 2'

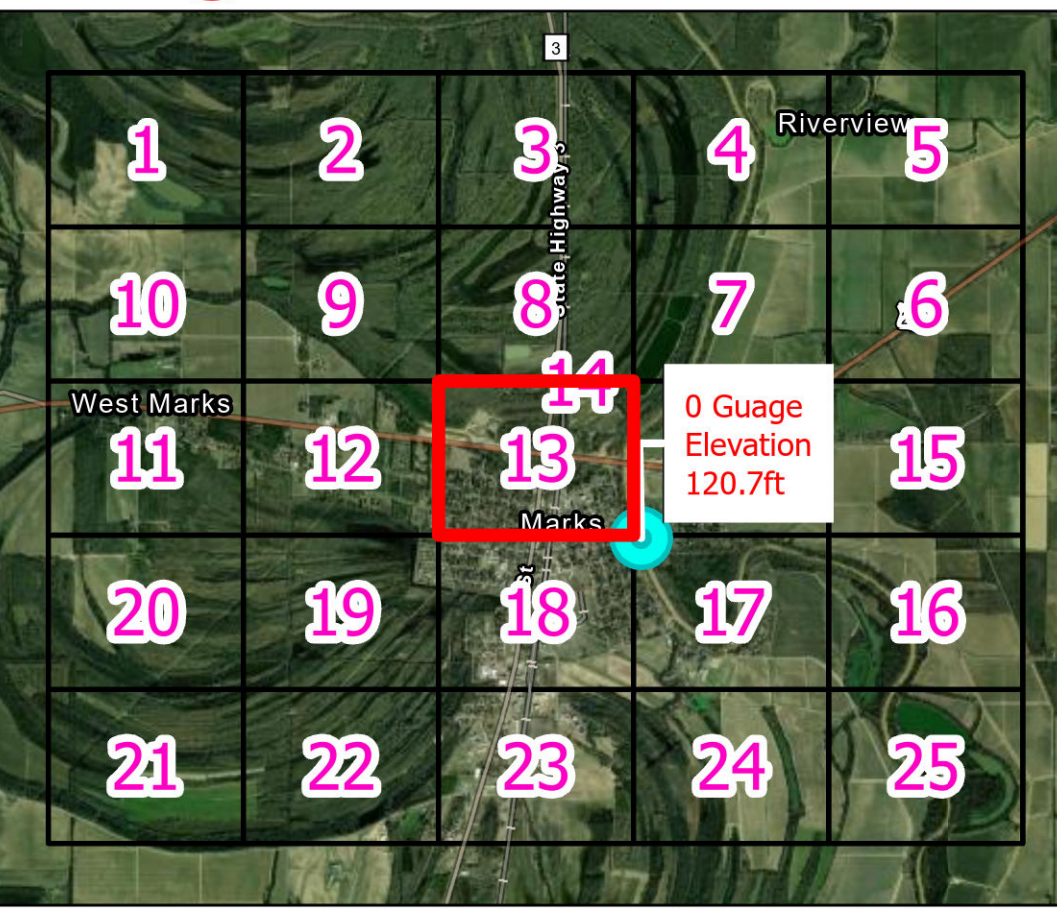
- 140
- 142
- 144
- 146
- 148
- 150
- 152
- 154
- 156
- 158
- 160
- 162
- 164
- 166
- 168
- 170
- 172
- 174
- 176
- 178
- 180
- 182

Marks Area Lidar

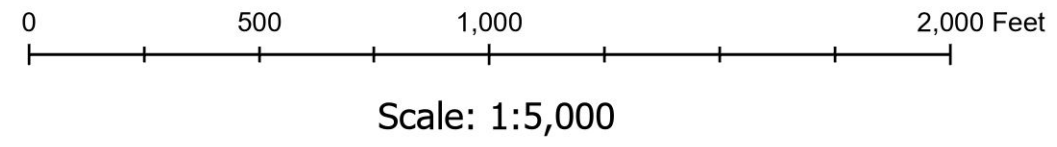
- 183.383
- 138.98
- Marks River Gauge (Zero = 120.7 ft)




Page Number: 13



Spatial Reference
 Name: NAD 1983 NSRS2007 StatePlane Mississippi West FIPS 2302 Ft US
 PCS: NAD 1983 NSRS2007 StatePlane Mississippi West FIPS 2302 Ft US
 GCS: GCS NAD 1983 NSRS2007
 Datum: NAD 1983 NSRS2007
 Projection: Transverse Mercator
 Scale Factor: 1.0000
 Map Units: Foot US
 Authority: EPSG



Earthstar Geographics, Arkansas GIS Office, Esri, TomTom, Garmin, SafeGraph, GeoTechnologies, Inc, METI/NASA, JSGS, EPA, NPS, USDA, USFWS, Esri Community Maps Contributors, Arkansas GIS Office, © OpenStreetMap, Microsoft, Esri, TomTom, Garmin, SafeGraph, GeoTechnologies, Inc, METI/NASA, USGS, EPA, NPS, US Census Bureau, USDA, USFWS, Maxar



Marks Mississippi

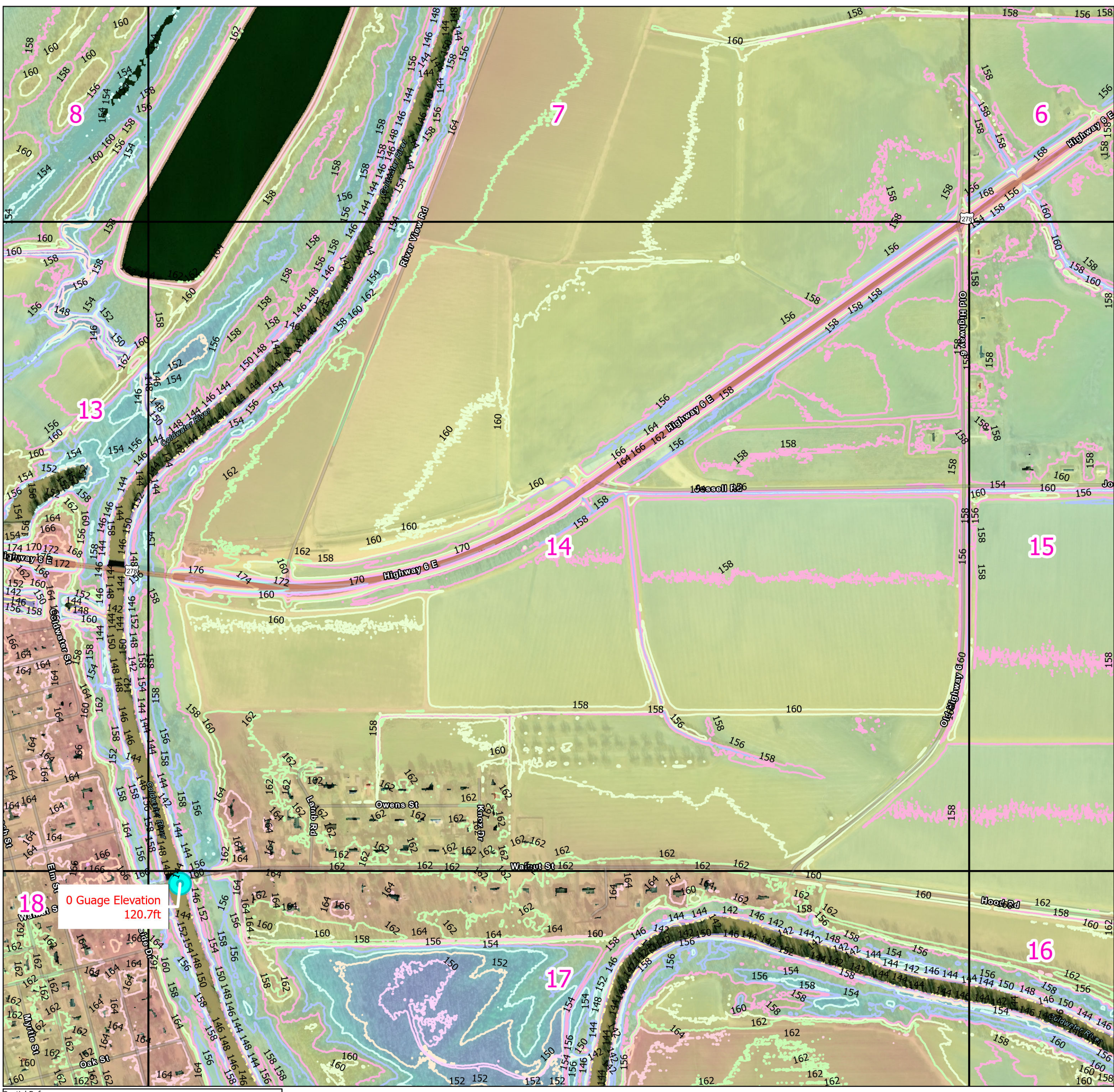


Marks Area
Contour 2'

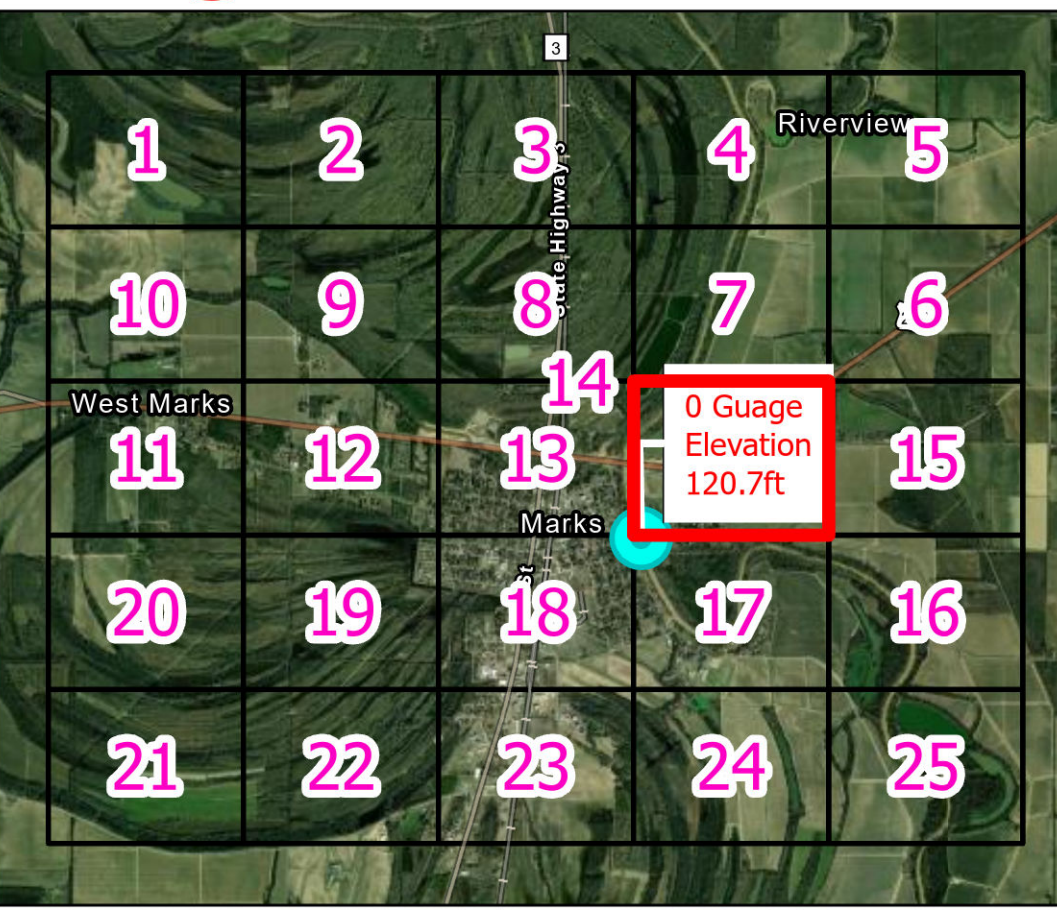
- 140
- 142
- 144
- 146
- 148
- 150
- 152
- 154
- 156
- 158
- 160
- 162
- 164
- 166
- 168
- 170
- 172
- 174
- 176
- 178
- 180
- 182

Marks Area Lidar

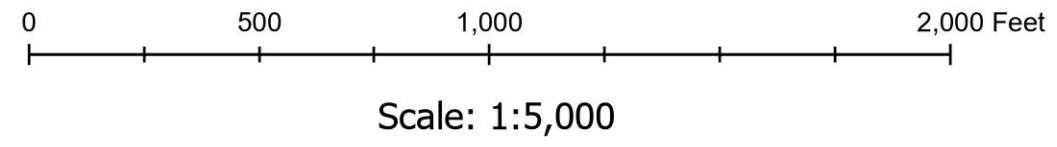
- 183.383
- 138.98
- Marks River Gauge (Zero = 120.7 ft)




Page Number: 14



Spatial Reference
 Name: NAD 1983 NSRS2007 StatePlane Mississippi West FIPS 2302 Ft US
 PCS: NAD 1983 NSRS2007 StatePlane Mississippi West FIPS 2302 Ft US
 GCS: GCS NAD 1983 NSRS2007
 Datum: NAD 1983 NSRS2007
 Projection: Transverse Mercator
 Scale Factor: 1.0000
 Map Units: Foot US
 Authority: EPSG



Earthstar Geographics, Arkansas GIS Office, Esri, TomTom, Garmin, SafeGraph, GeoTechnologies, Inc, METI/NASA, JSGS, EPA, NPS, USDA, USFWS, Esri Community Maps Contributors, Arkansas GIS Office, © OpenStreetMap, Microsoft, Esri, TomTom, Garmin, SafeGraph, GeoTechnologies, Inc, METI/NASA, USGS, EPA, NPS, US Census Bureau, USDA, USFWS, Maxar



Marks Mississippi

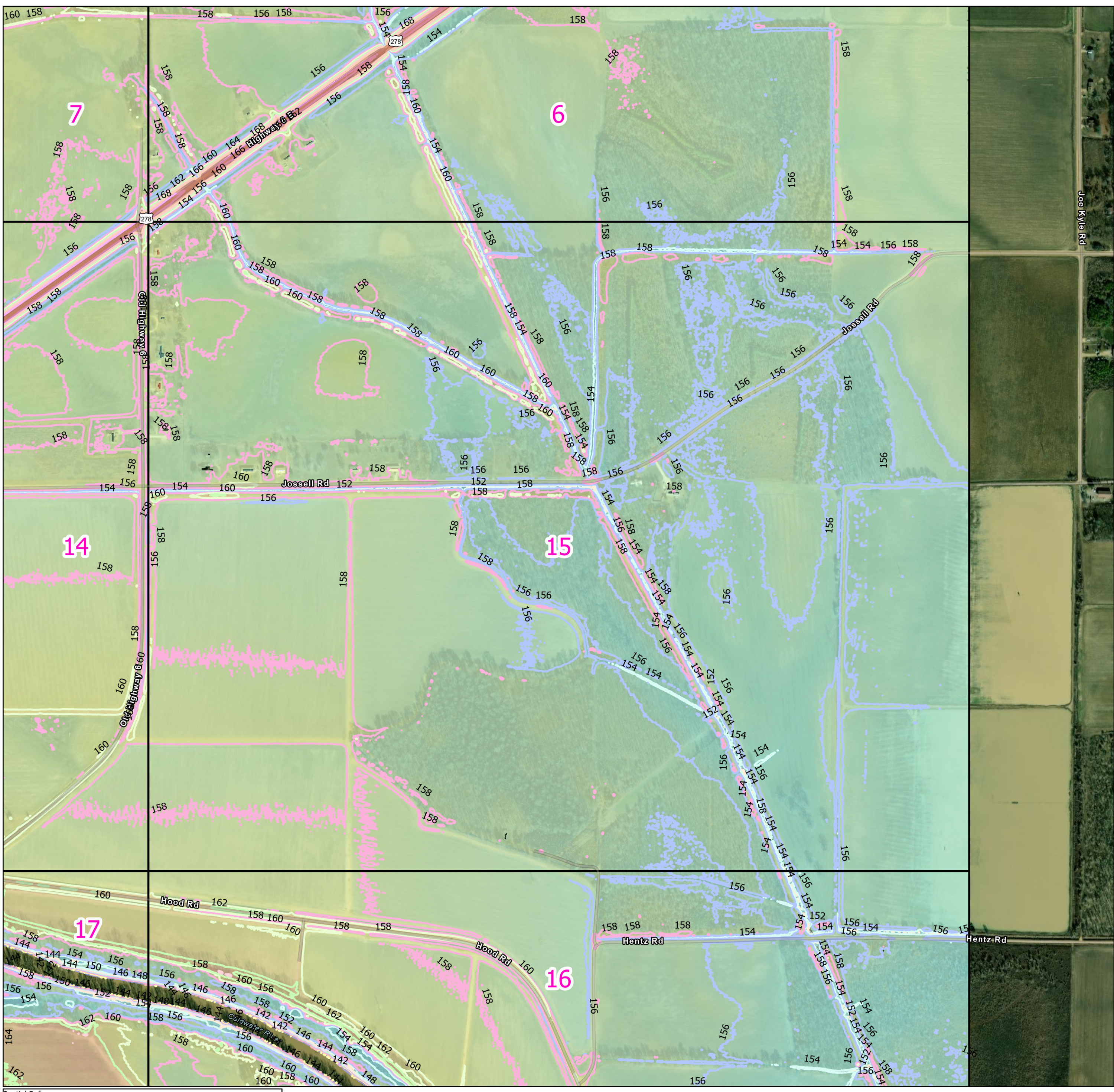



Marks Area
Contour 2'

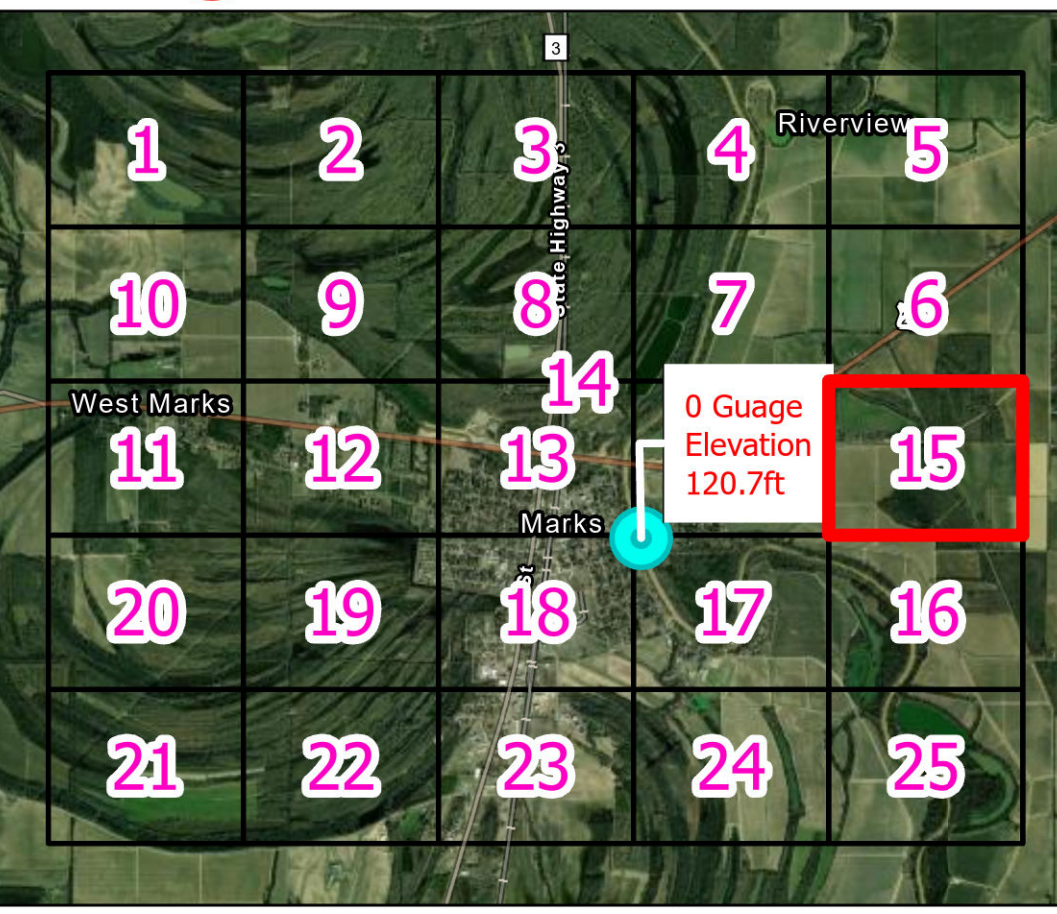
- 140
- 142
- 144
- 146
- 148
- 150
- 152
- 154
- 156
- 158
- 160
- 162
- 164
- 166
- 168
- 170
- 172
- 174
- 176
- 178
- 180
- 182

Marks Area Lidar

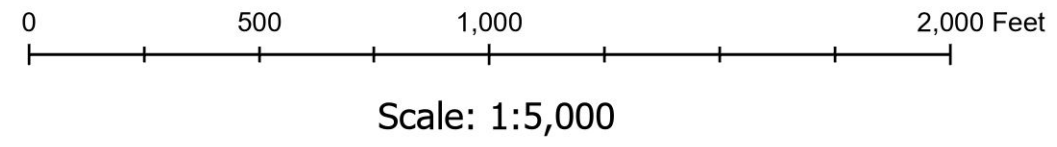
- 183.383
- 138.98
- Marks River Gauge (Zero = 120.7 ft)




Page Number: 15



Spatial Reference
Name: NAD 1983 NSRS2007 StatePlane Mississippi West FIPS 2302 Ft US
PCS: NAD 1983 NSRS2007 StatePlane Mississippi West FIPS 2302 Ft US
GCS: GCS NAD 1983 NSRS2007
Datum: NAD 1983 NSRS2007
Projection: Transverse Mercator
Scale Factor: 1.0000
Map Units: Foot US
Authority: EPSG



Earthstar Geographics, Arkansas GIS Office, Esri, TomTom, Garmin, SafeGraph, GeoTechnologies, Inc, METI/NASA, JSGS, EPA, NPS, USDA, USFWS, Esri Community Maps Contributors, Arkansas GIS Office, © OpenStreetMap, Microsoft, Esri, TomTom, Garmin, SafeGraph, GeoTechnologies, Inc, METI/NASA, USGS, EPA, NPS, US Census Bureau, USDA, USFWS, Maxar



Marks Mississippi



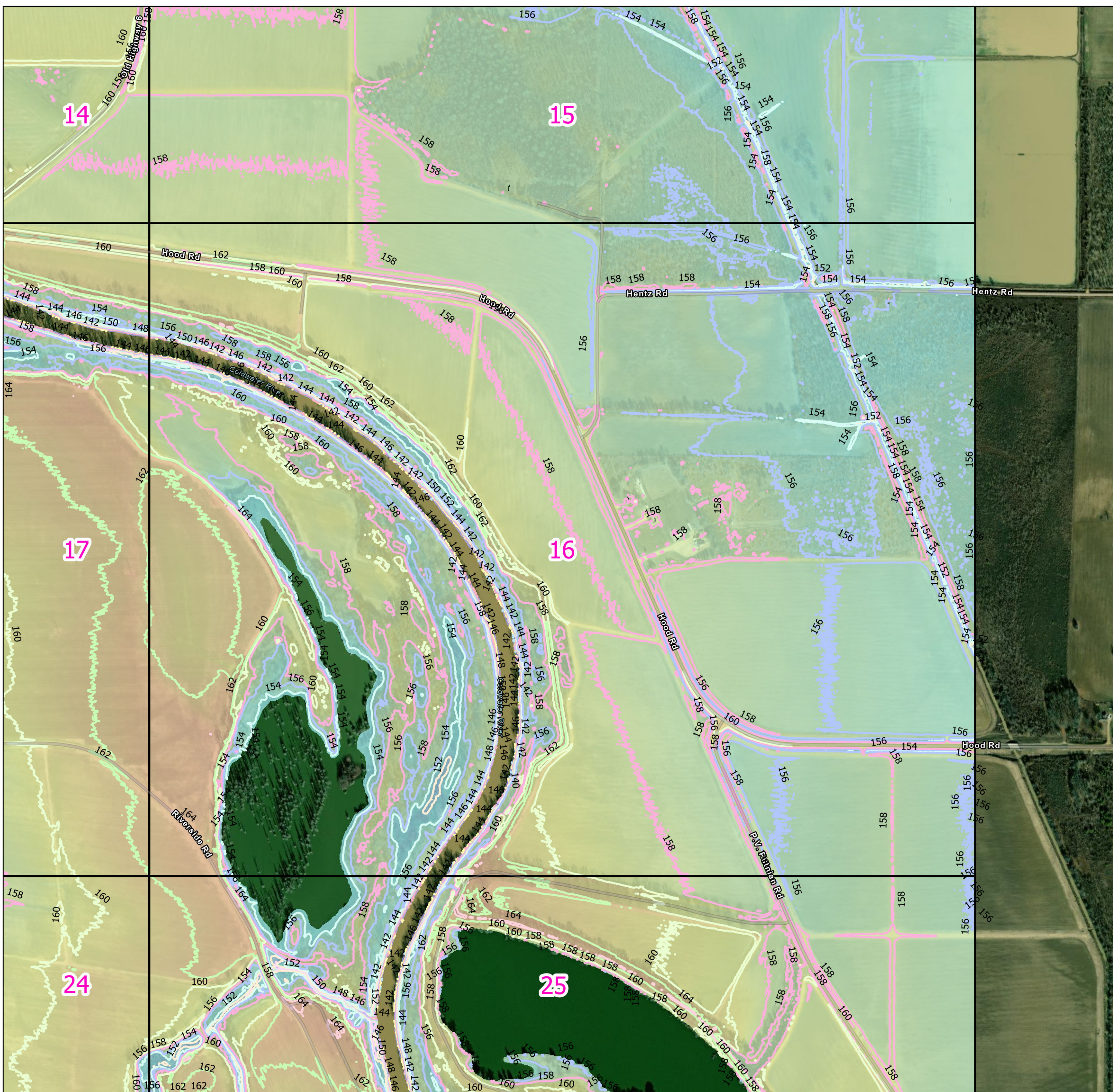

Marks Area
Contour 2'

- 140
- 142
- 144
- 146
- 148
- 150
- 152
- 154
- 156
- 158
- 160
- 162
- 164
- 166
- 168
- 170
- 172
- 174
- 176
- 178
- 180
- 182

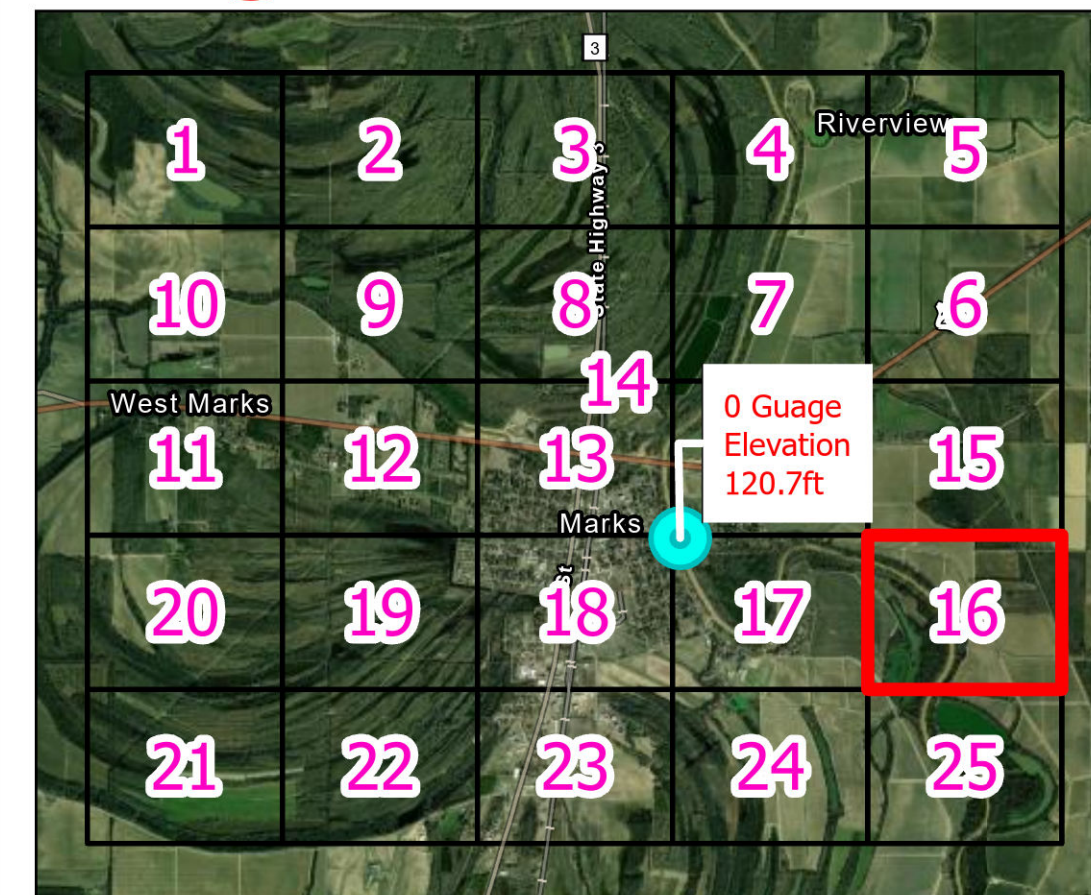
Marks Area Lidar

- 183.383
- 138.98


Marks River Gauge
(Zero = 120.7 ft)



Page Number: 16




Spatial Reference
Name: NAD 1983 NSRS2007 StatePlane Mississippi West FIPS 2302 Ft US
PCS: NAD 1983 NSRS2007 StatePlane Mississippi West FIPS 2302 Ft US
GCS: GCS NAD 1983 NSRS2007
Datum: NAD 1983 NSRS2007
Projection: Transverse Mercator
Scale Factor: 1.0000
Map Units: Foot US
Authority: EPSG



Scale: 1:5,000

Earthstar Geographics, Arkansas GIS Office, Esri, TomTom, Garmin, SafeGraph, GeoTechnologies, Inc, METI/NASA, JSGS, EPA, NPS, USDA, USFWS, Esri Community Maps Contributors, Arkansas GIS Office, © OpenStreetMap, Microsoft, Esri, TomTom, Garmin, SafeGraph, GeoTechnologies, Inc, METI/NASA, USGS, EPA, NPS, US Census Bureau, USDA, USFWS, Maxar



Marks Mississippi

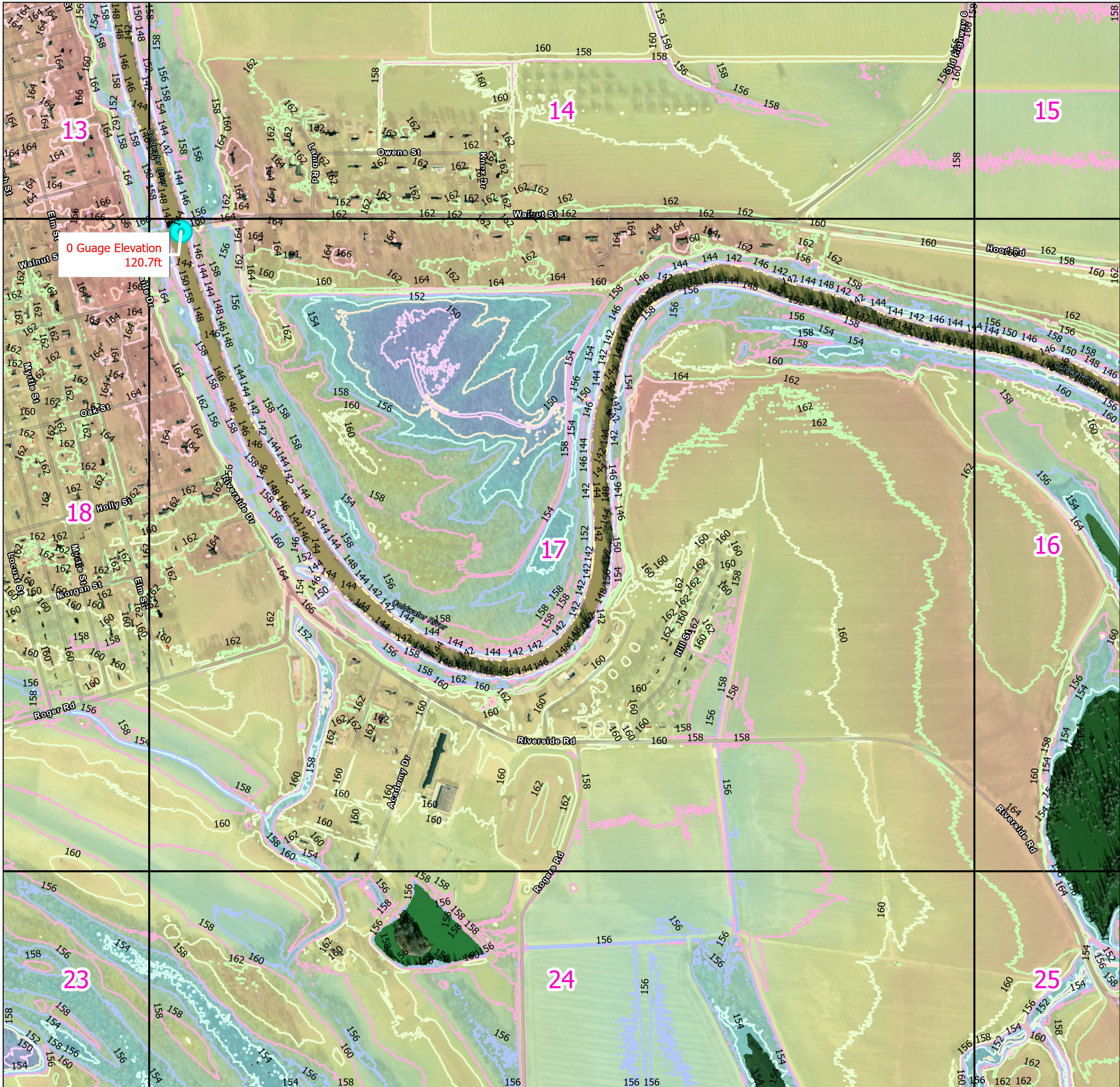


Marks Area
Contour 2'

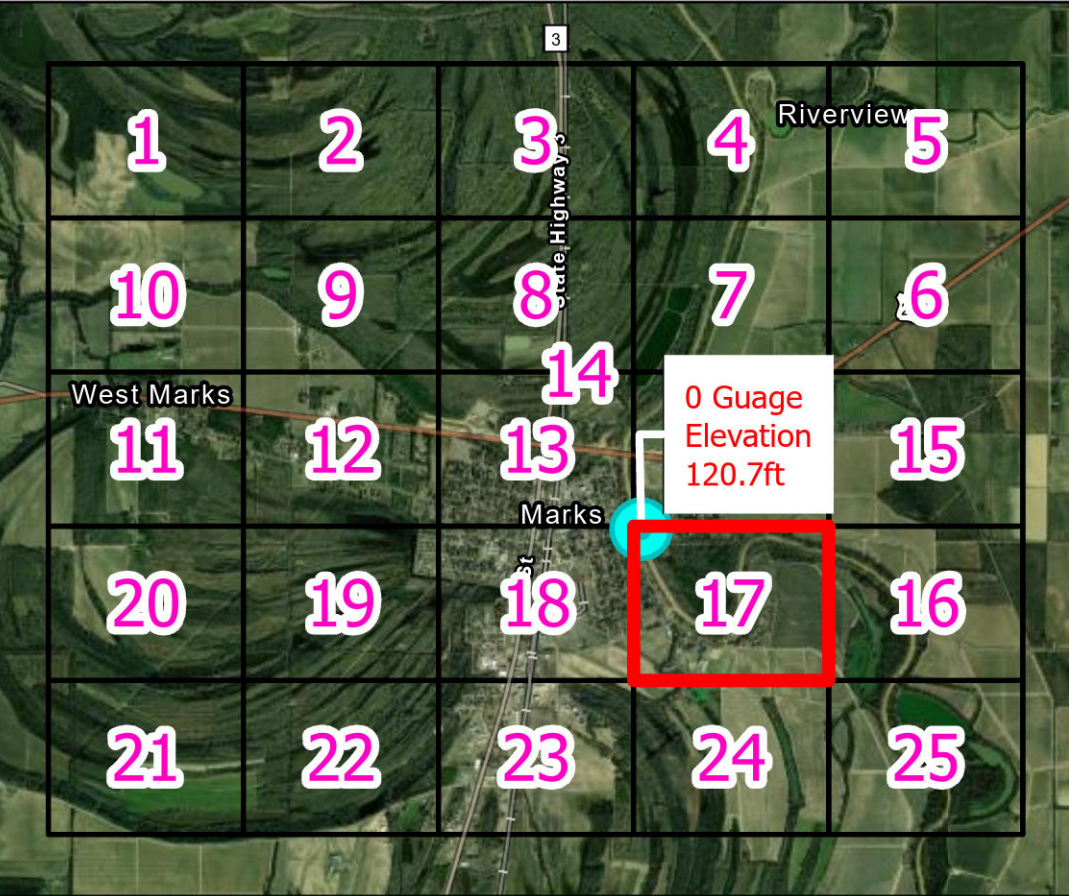
- 140
- 142
- 144
- 146
- 148
- 150
- 152
- 154
- 156
- 158
- 160
- 162
- 164
- 166
- 168
- 170
- 172
- 174
- 176
- 178
- 180
- 182

Marks Area Lidar

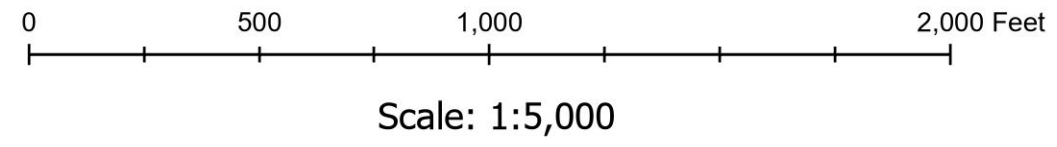
- 183.383
- 138.98
- Marks River Gauge (Zero = 120.7 ft)



Page Number: 17



Spatial Reference
 Name: NAD 1983 NSRS2007 StatePlane Mississippi West FIPS 2302 Ft US
 PCS: NAD 1983 NSRS2007 StatePlane Mississippi West FIPS 2302 Ft US
 GCS: GCS NAD 1983 NSRS2007
 Datum: NAD 1983 NSRS2007
 Projection: Transverse Mercator
 Scale Factor: 1.0000
 Map Units: Foot US
 Authority: EPSG



Earthstar Geographics, Arkansas GIS Office, Esri, TomTom, Garmin, SafeGraph, GeoTechnologies, Inc, METI/NASA, JSGS, EPA, NPS, USDA, USFWS, Esri Community Maps Contributors, Arkansas GIS Office, © OpenStreetMap, Microsoft, Esri, TomTom, Garmin, SafeGraph, GeoTechnologies, Inc, METI/NASA, USGS, EPA, NPS, US Census Bureau, USDA, USFWS, Maxar



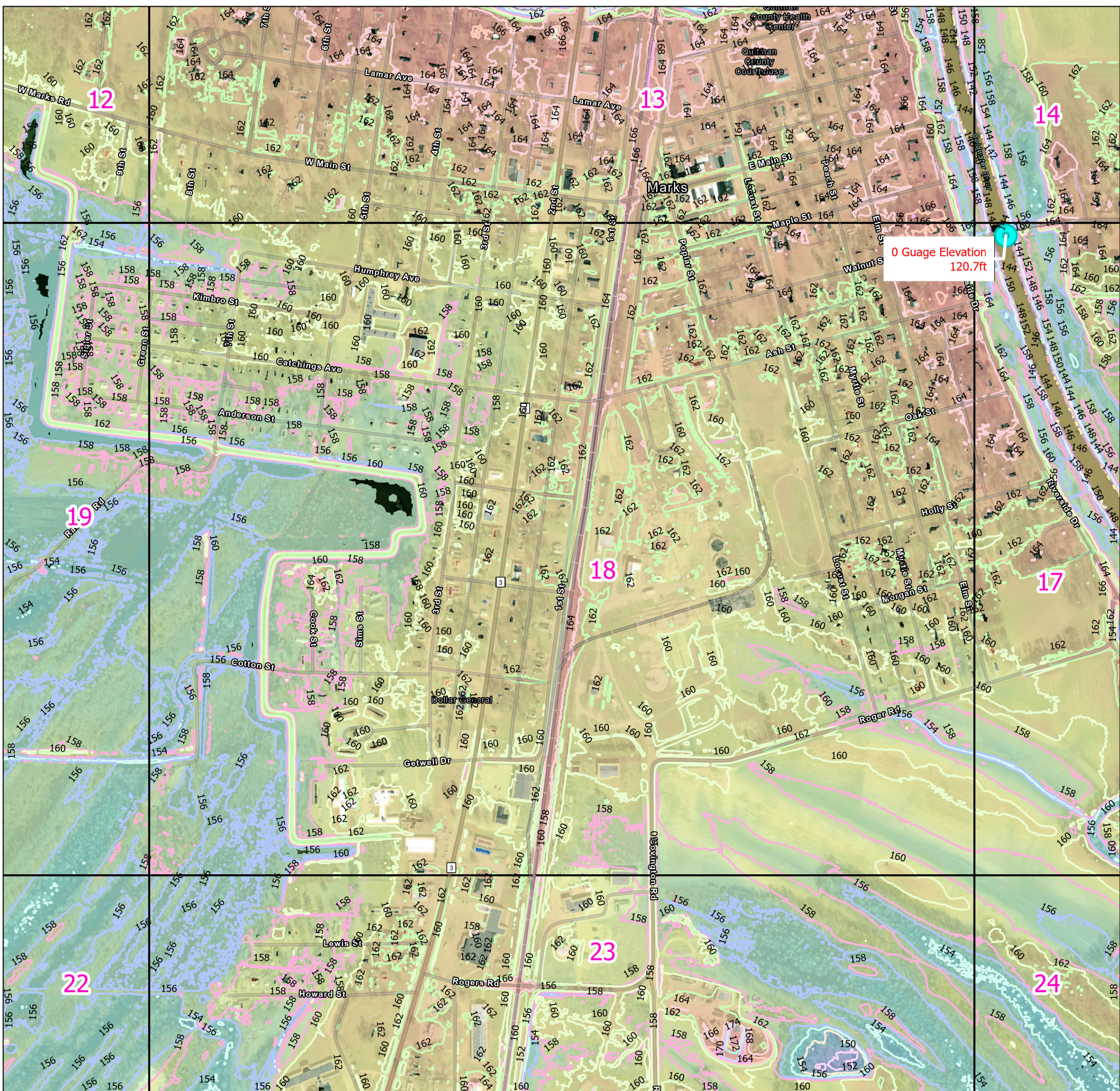

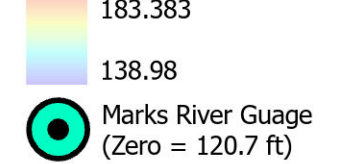
Marks Mississippi



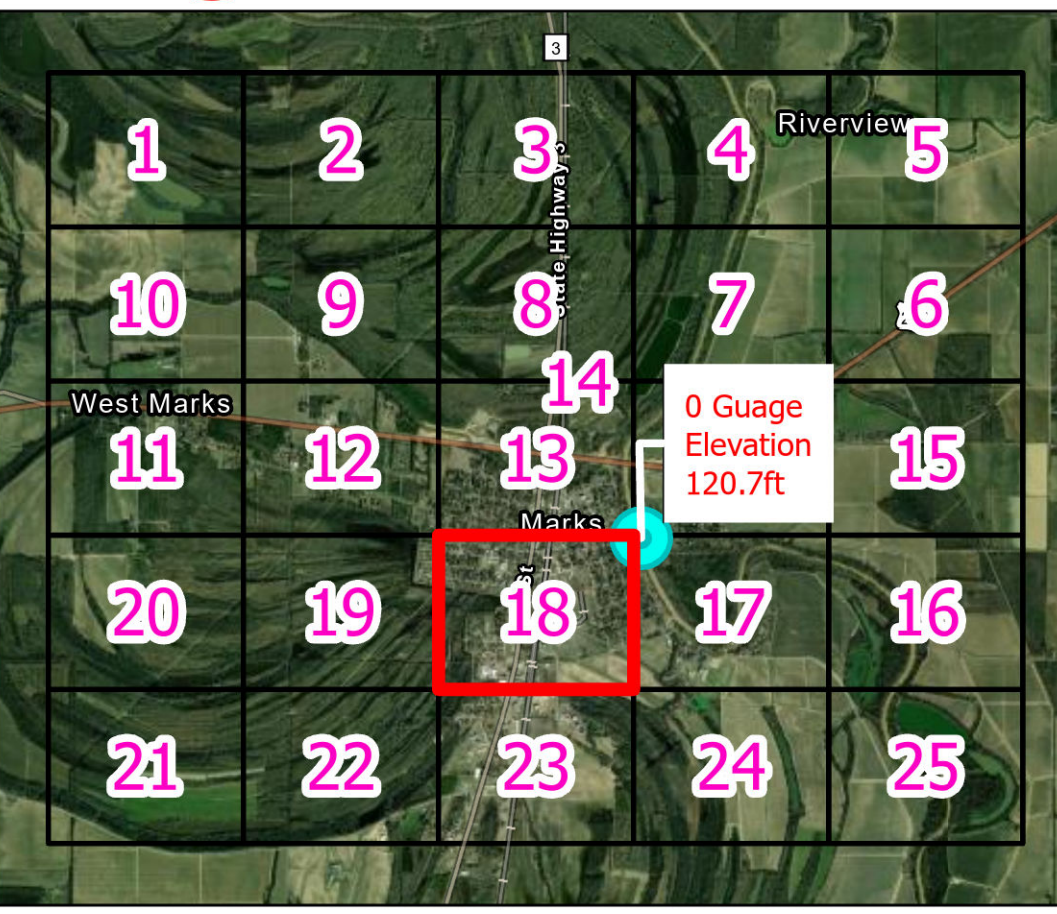
Marks Area
Contour 2'



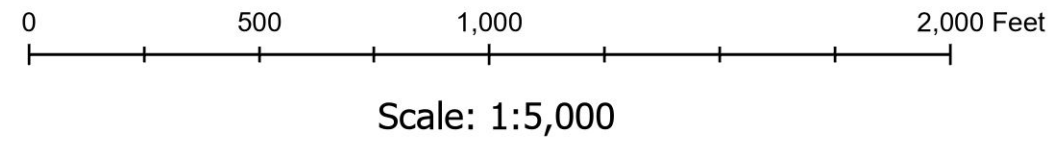
Marks Area Lidar



Page Number: 18



Spatial Reference
Name: NAD 1983 NSRS2007 StatePlane Mississippi West FIPS 2302 Ft US
PCS: NAD 1983 NSRS2007 StatePlane Mississippi West FIPS 2302 Ft US
GCS: GCS NAD 1983 NSRS2007
Datum: NAD 1983 NSRS2007
Projection: Transverse Mercator
Scale Factor: 1.0000
Map Units: Foot US
Authority: EPSG



Earthstar Geographics, Arkansas GIS Office, Esri, TomTom, Garmin, SafeGraph, GeoTechnologies, Inc, METI/NASA, JSGS, EPA, NPS, USDA, USFWS, Esri Community Maps Contributors, Arkansas GIS Office, © OpenStreetMap, Microsoft, Esri, TomTom, Garmin, SafeGraph, GeoTechnologies, Inc, METI/NASA, USGS, EPA, NPS, US Census Bureau, USDA, USFWS, Maxar



Marks Mississippi

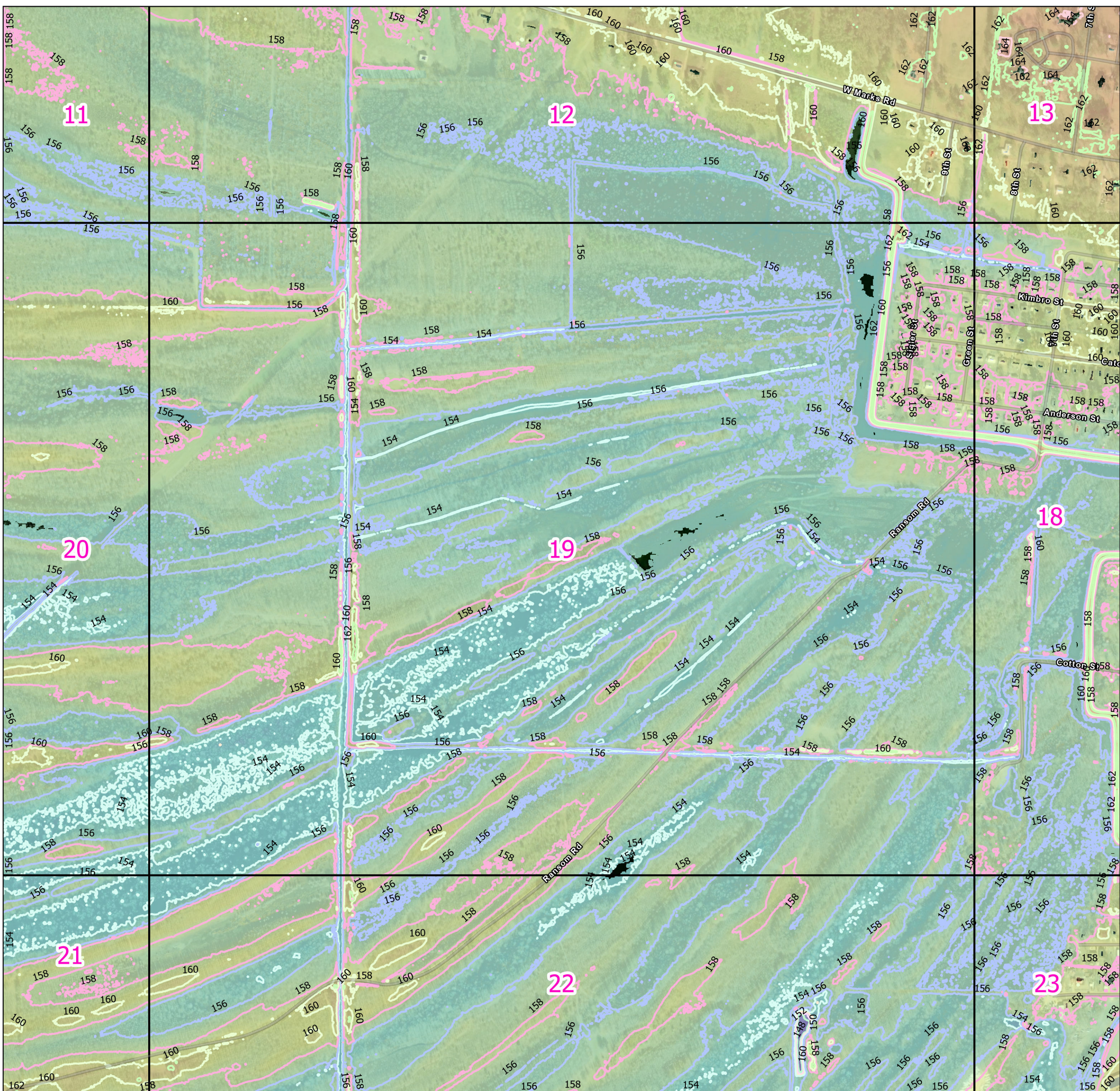



Marks Area
Contour 2'

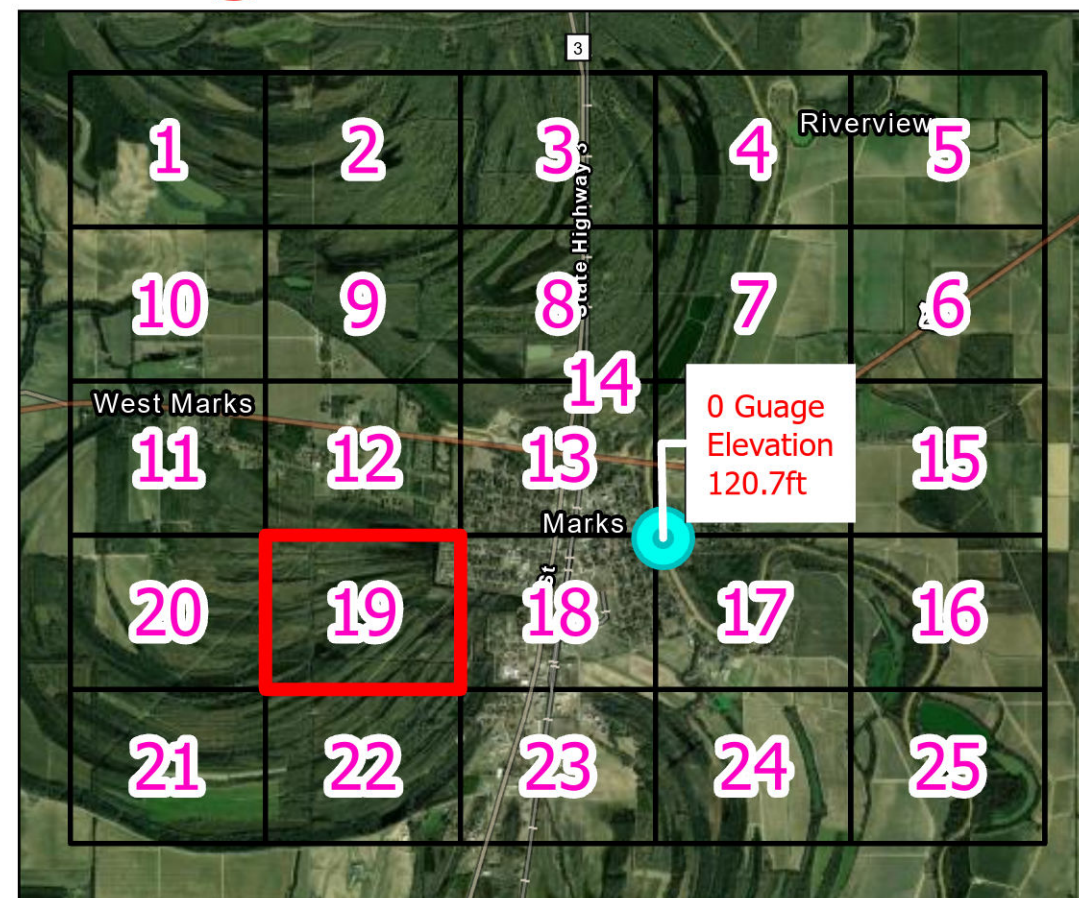
- 140
- 142
- 144
- 146
- 148
- 150
- 152
- 154
- 156
- 158
- 160
- 162
- 164
- 166
- 168
- 170
- 172
- 174
- 176
- 178
- 180
- 182

Marks Area Lidar

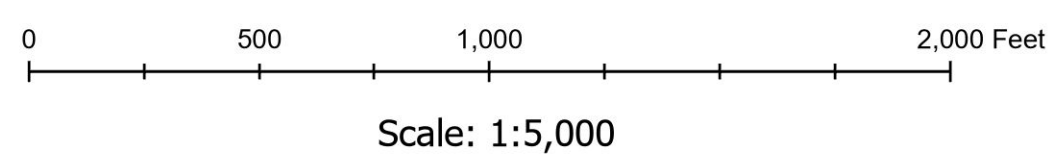
- 183.383
- 138.98
- Marks River Guage
(Zero = 120.7 ft)



Page Number: 19



Spatial Reference
Name: NAD 1983 NSRS2007 StatePlane Mississippi West FIPS 2302 Ft US
PCS: NAD 1983 NSRS2007 StatePlane Mississippi West FIPS 2302 Ft US
GCS: GCS NAD 1983 NSRS2007
Datum: NAD 1983 NSRS2007
Projection: Transverse Mercator
Scale Factor: 1.0000
Map Units: Foot US
Authority: EPSG



Earthstar Geographics, Arkansas GIS Office, Esri, TomTom, Garmin, SafeGraph, GeoTechnologies, Inc, METI/NASA, JSGS, EPA, NPS, USDA, USFWS, Esri Community Maps Contributors, Arkansas GIS Office, © OpenStreetMap, Microsoft, Esri, TomTom, Garmin, SafeGraph, GeoTechnologies, Inc, METI/NASA, USGS, EPA, NPS, US Census Bureau, USDA, USFWS, Maxar



Marks Mississippi

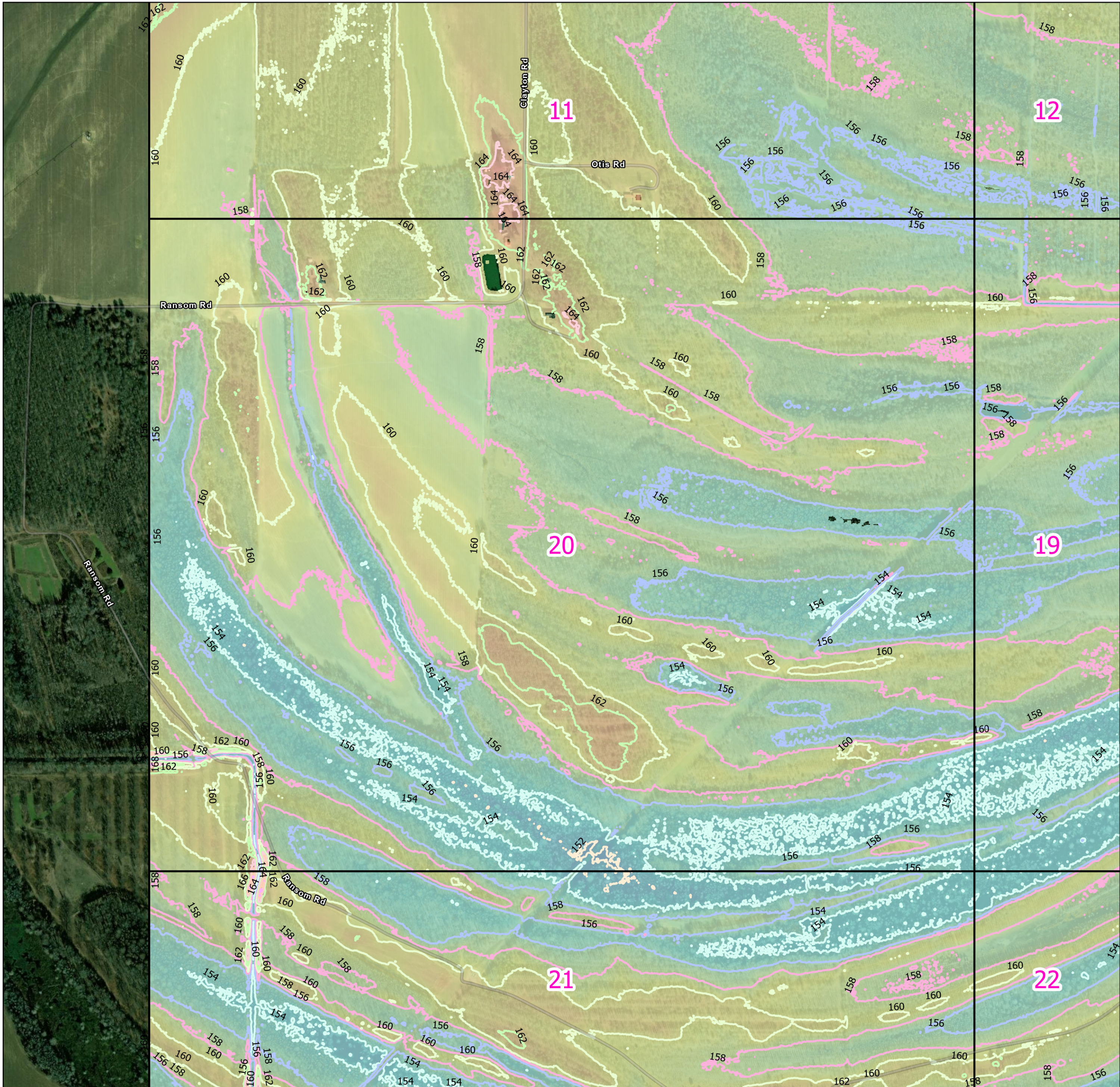


Marks Area
Contour 2'

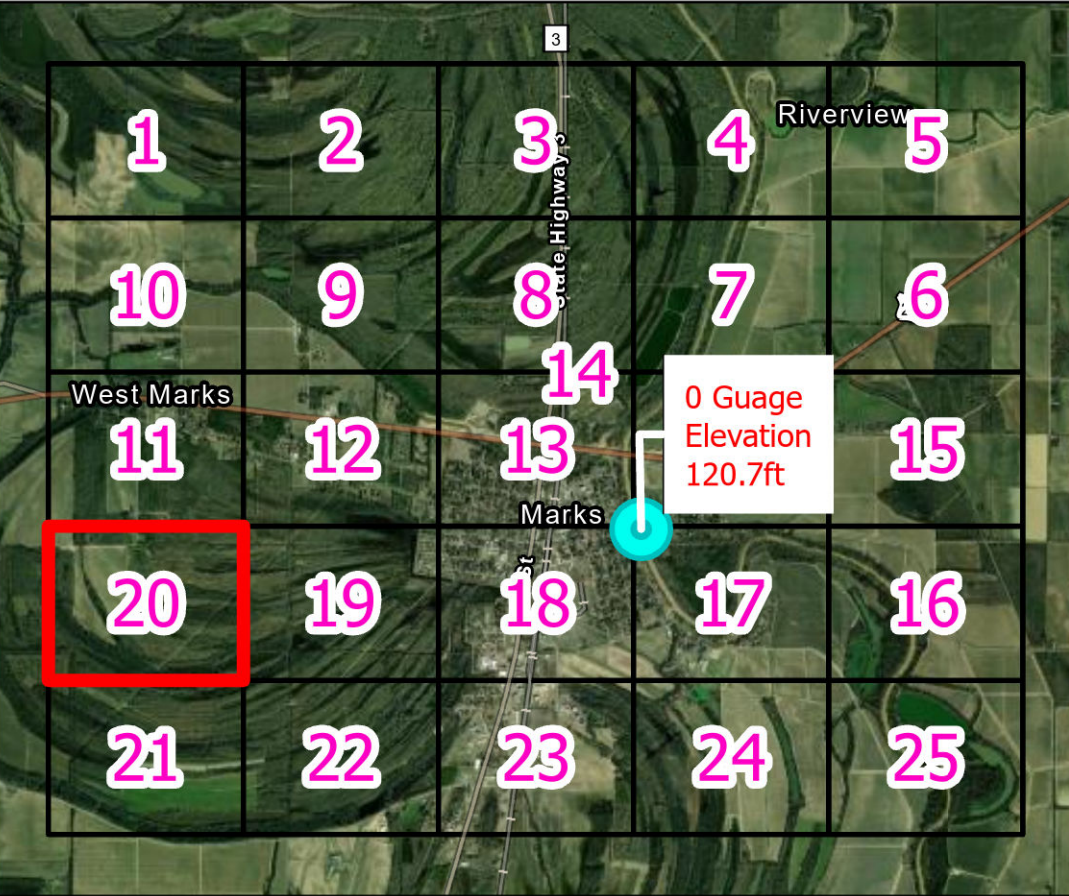
- 140
- 142
- 144
- 146
- 148
- 150
- 152
- 154
- 156
- 158
- 160
- 162
- 164
- 166
- 168
- 170
- 172
- 174
- 176
- 178
- 180
- 182

Marks Area Lidar

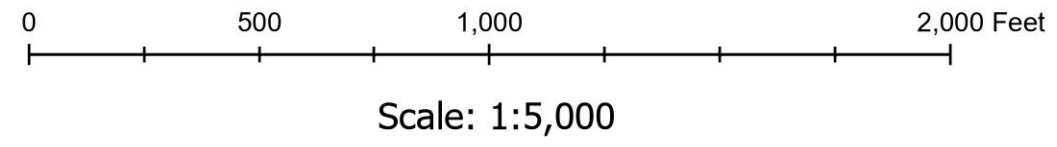
- 183.383
- 138.98
- Marks River Gauge
(Zero = 120.7 ft)



Page Number: 20




Spatial Reference
 Name: NAD 1983 NSRS2007 StatePlane Mississippi West FIPS 2302 Ft US
 PCS: NAD 1983 NSRS2007 StatePlane Mississippi West FIPS 2302 Ft US
 GCS: GCS NAD 1983 NSRS2007
 Datum: NAD 1983 NSRS2007
 Projection: Transverse Mercator
 Scale Factor: 1.0000
 Map Units: Foot US
 Authority: EPSG



Earthstar Geographics, Arkansas GIS Office, Esri, TomTom, Garmin, SafeGraph, GeoTechnologies, Inc, METI/NASA, JSGS, EPA, NPS, USDA, USFWS, Esri Community Maps Contributors, Arkansas GIS Office, © OpenStreetMap, Microsoft, Esri, TomTom, Garmin, SafeGraph, GeoTechnologies, Inc, METI/NASA, USGS, EPA, NPS, US Census Bureau, USDA, USFWS, Maxar



Marks Mississippi

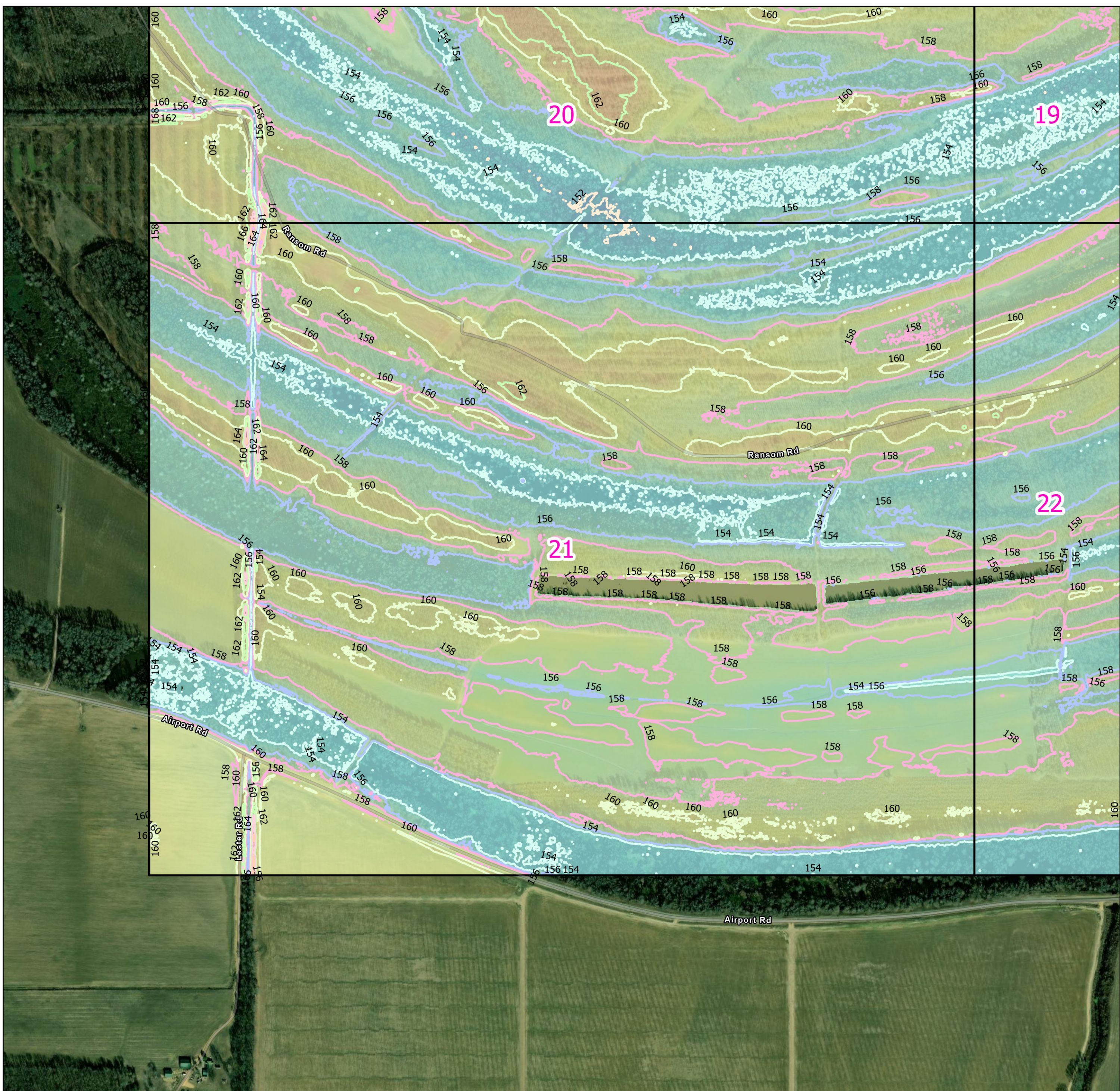


Marks Area Contour 2'

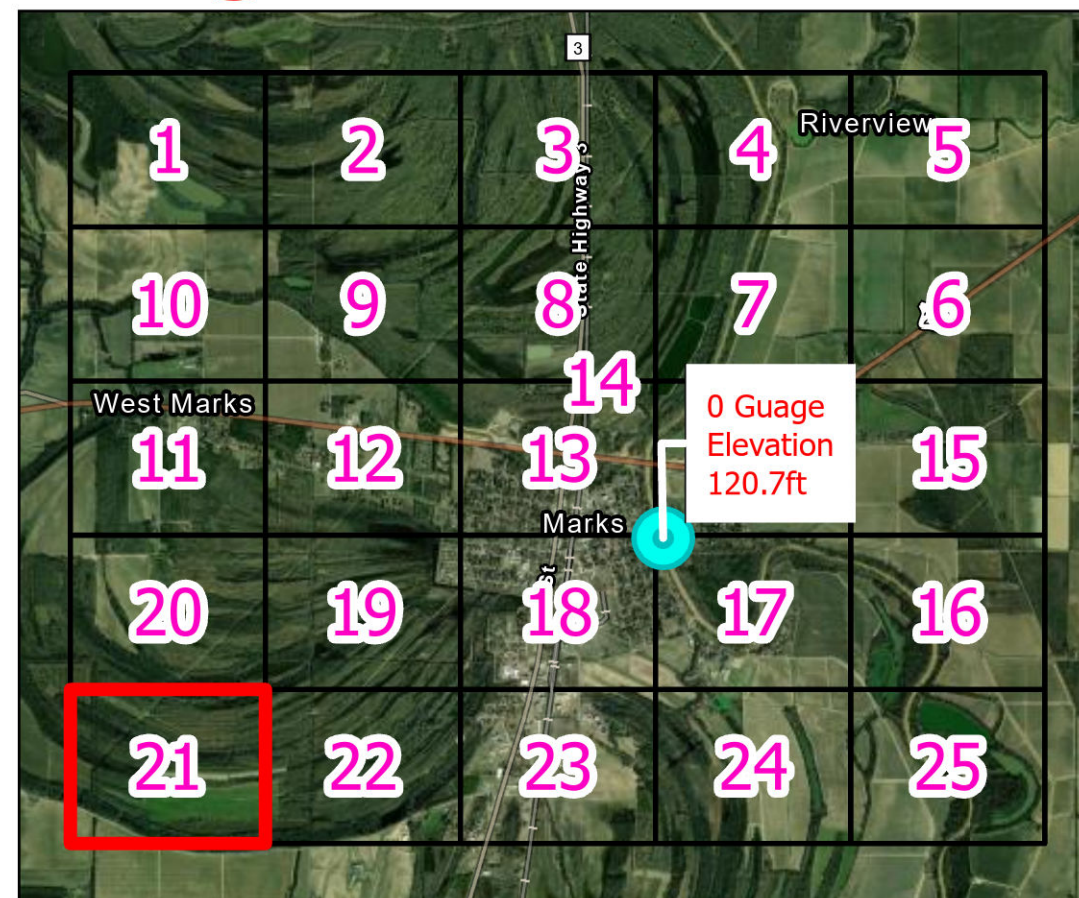
- 140
- 142
- 144
- 146
- 148
- 150
- 152
- 154
- 156
- 158
- 160
- 162
- 164
- 166
- 168
- 170
- 172
- 174
- 176
- 178
- 180
- 182

Marks Area Lidar

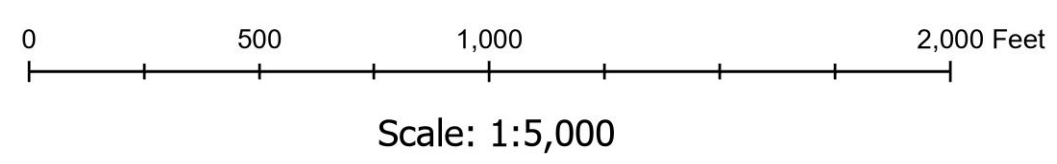
- 183.383
- 138.98
- Marks River Gauge (Zero = 120.7 ft)




Page Number: 21



Spatial Reference
 Name: NAD 1983 NSRS2007 StatePlane Mississippi West FIPS 2302 Ft US
 PCS: NAD 1983 NSRS2007 StatePlane Mississippi West FIPS 2302 Ft US
 GCS: GCS NAD 1983 NSRS2007
 Datum: NAD 1983 NSRS2007
 Projection: Transverse Mercator
 Scale Factor: 1.0000
 Map Units: Foot US
 Authority: EPSG



Earthstar Geographics, Arkansas GIS Office, Esri, TomTom, Garmin, SafeGraph, GeoTechnologies, Inc, METI/NASA, JSGS, EPA, NPS, USDA, USFWS, Esri Community Maps Contributors, Arkansas GIS Office, © OpenStreetMap, Microsoft, Esri, TomTom, Garmin, SafeGraph, GeoTechnologies, Inc, METI/NASA, USGS, EPA, NPS, US Census Bureau, USDA, USFWS, Maxar



Marks Mississippi

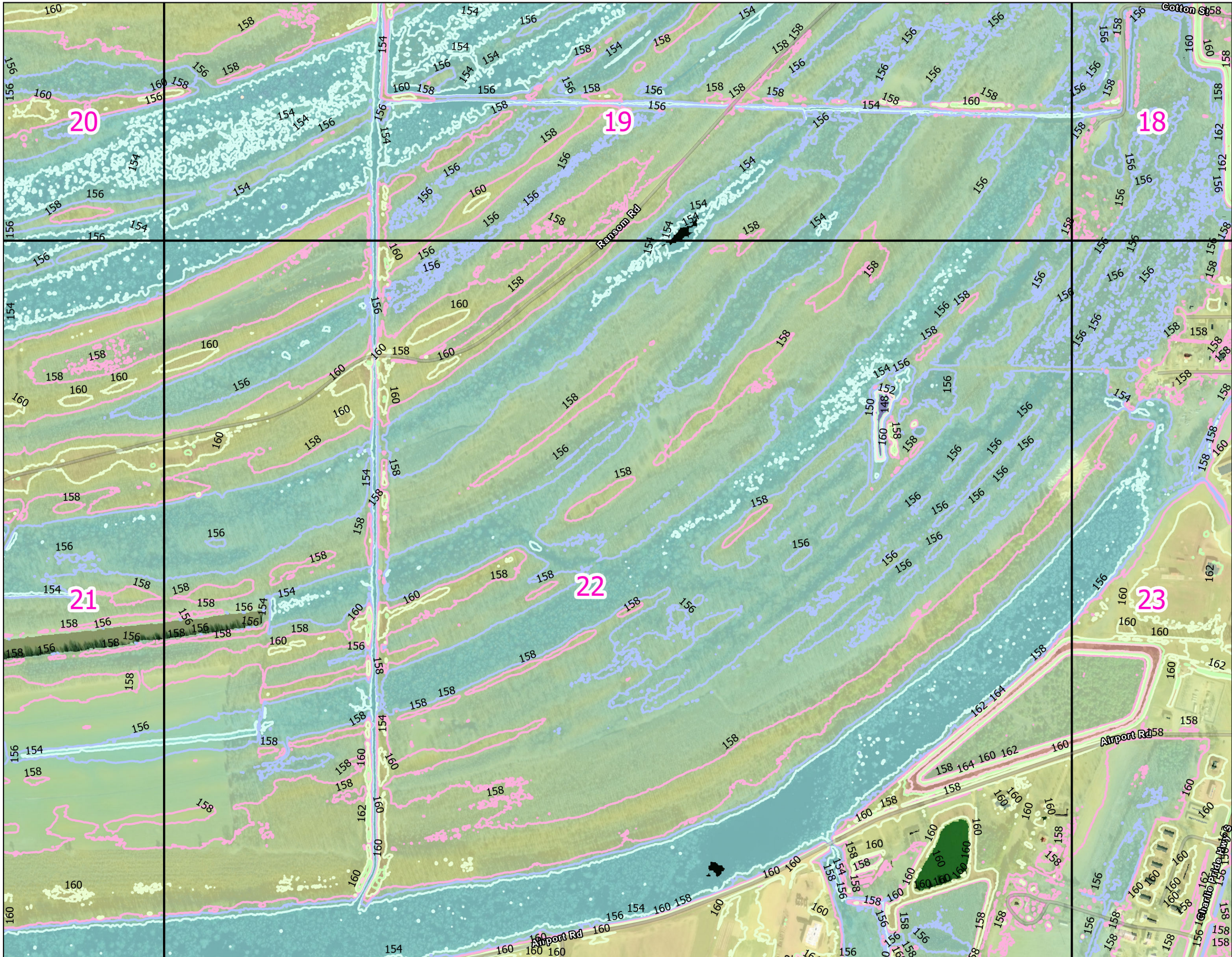


Marks Area Contour 2'

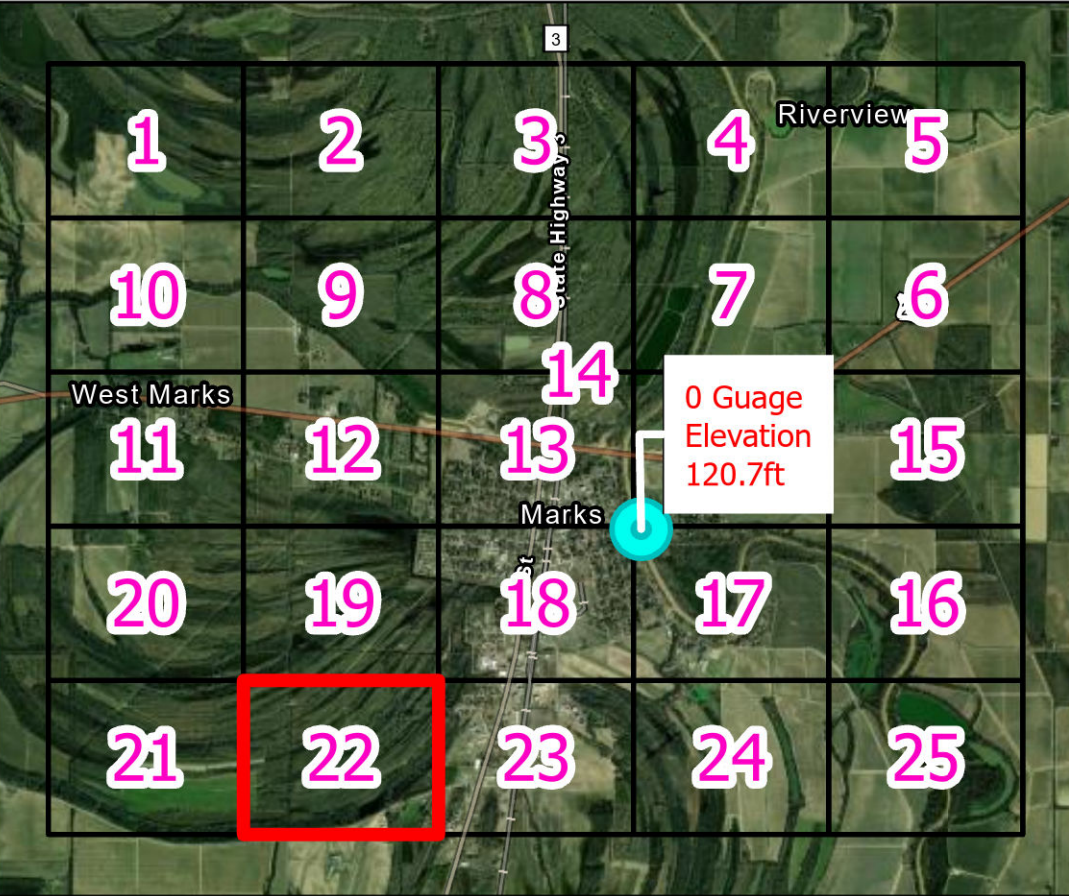
- 140
- 142
- 144
- 146
- 148
- 150
- 152
- 154
- 156
- 158
- 160
- 162
- 164
- 166
- 168
- 170
- 172
- 174
- 176
- 178
- 180
- 182

Marks Area Lidar

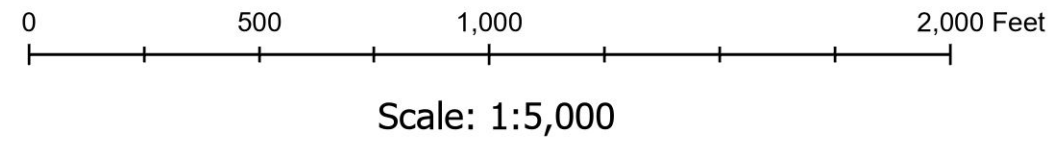
- 183.383
- 138.98
- Marks River Gauge (Zero = 120.7 ft)



Page Number: 22



Spatial Reference
 Name: NAD 1983 NSRS2007 StatePlane Mississippi West FIPS 2302 Ft US
 PCS: NAD 1983 NSRS2007 StatePlane Mississippi West FIPS 2302 Ft US
 GCS: GCS NAD 1983 NSRS2007
 Datum: NAD 1983 NSRS2007
 Projection: Transverse Mercator
 Scale Factor: 1.0000
 Map Units: Foot US
 Authority: EPSG



Earthstar Geographics, Arkansas GIS Office, Esri, TomTom, Garmin, SafeGraph, GeoTechnologies, Inc, METI/NASA, JSGS, EPA, NPS, USDA, USFWS, Esri Community Maps Contributors, Arkansas GIS Office, © OpenStreetMap, Microsoft, Esri, TomTom, Garmin, SafeGraph, GeoTechnologies, Inc, METI/NASA, USGS, EPA, NPS, US Census Bureau, USDA, USFWS, Maxar



Marks Mississippi

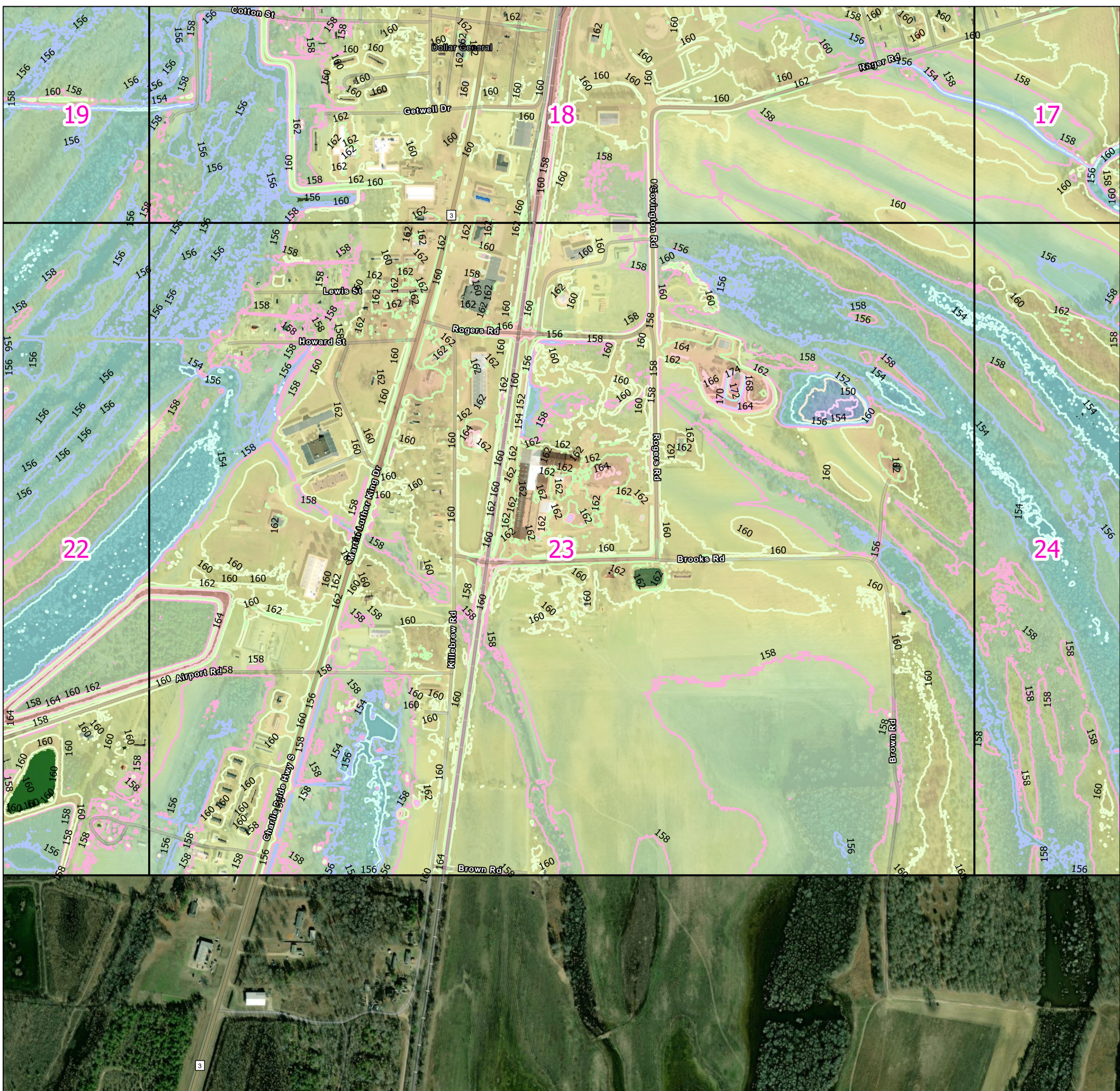


Marks Area Contour 2'

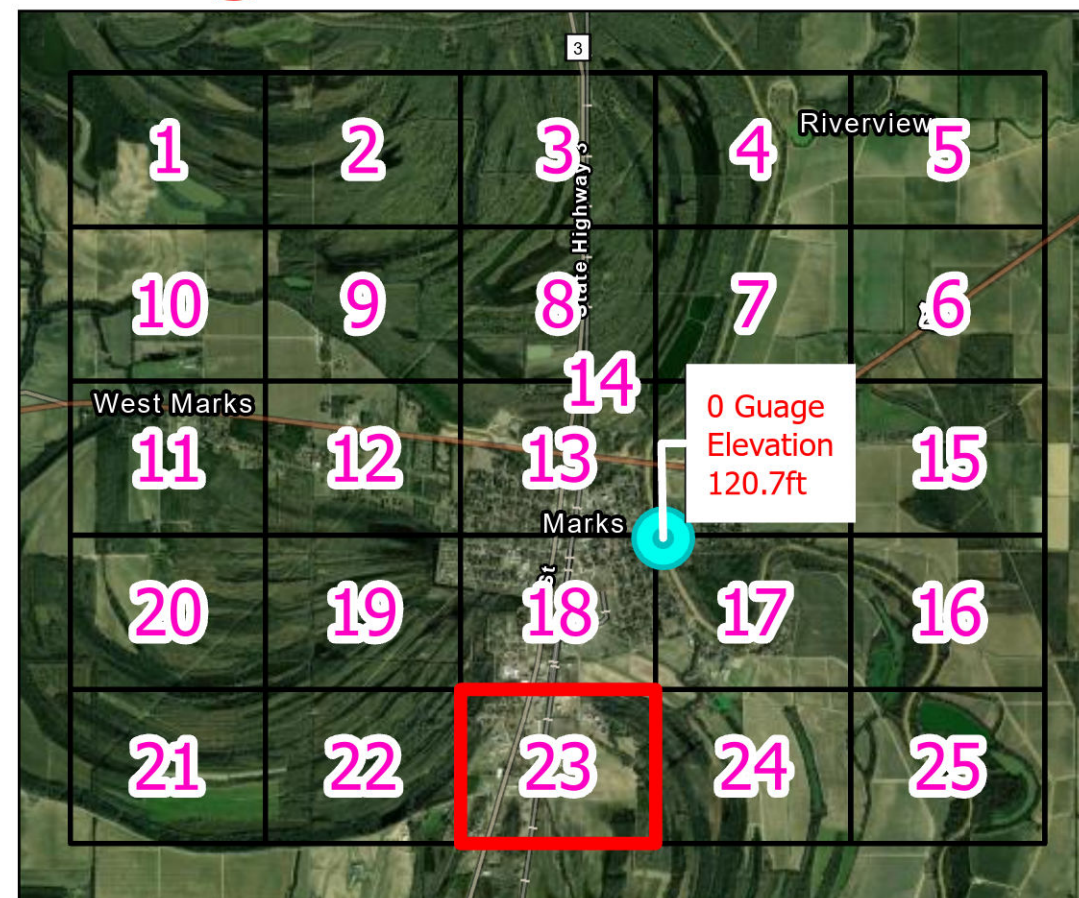
- 140
- 142
- 144
- 146
- 148
- 150
- 152
- 154
- 156
- 158
- 160
- 162
- 164
- 166
- 168
- 170
- 172
- 174
- 176
- 178
- 180
- 182

Marks Area Lidar

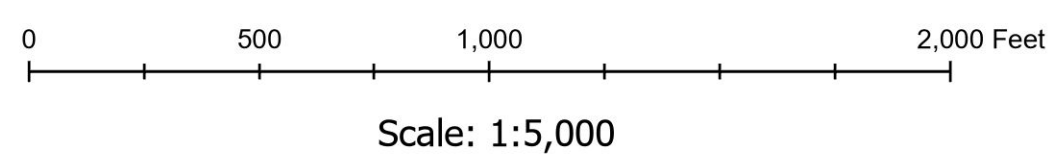
- 183.383
- 138.98
- Marks River Gauge (Zero = 120.7 ft)



Page Number: 23




Spatial Reference
 Name: NAD 1983 NSRS2007 StatePlane Mississippi West FIPS 2302 Ft US
 PCS: NAD 1983 NSRS2007 StatePlane Mississippi West FIPS 2302 Ft US
 GCS: GCS NAD 1983 NSRS2007
 Datum: NAD 1983 NSRS2007
 Projection: Transverse Mercator
 Scale Factor: 1.0000
 Map Units: Foot US
 Authority: EPSG



Earthstar Geographics, Arkansas GIS Office, Esri, TomTom, Garmin, SafeGraph, GeoTechnologies, Inc, METI/NASA, JSGS, EPA, NPS, USDA, USFWS, Esri Community Maps Contributors, Arkansas GIS Office, © OpenStreetMap, Microsoft, Esri, TomTom, Garmin, SafeGraph, GeoTechnologies, Inc, METI/NASA, USGS, EPA, NPS, US Census Bureau, USDA, USFWS, Maxar



Marks Mississippi

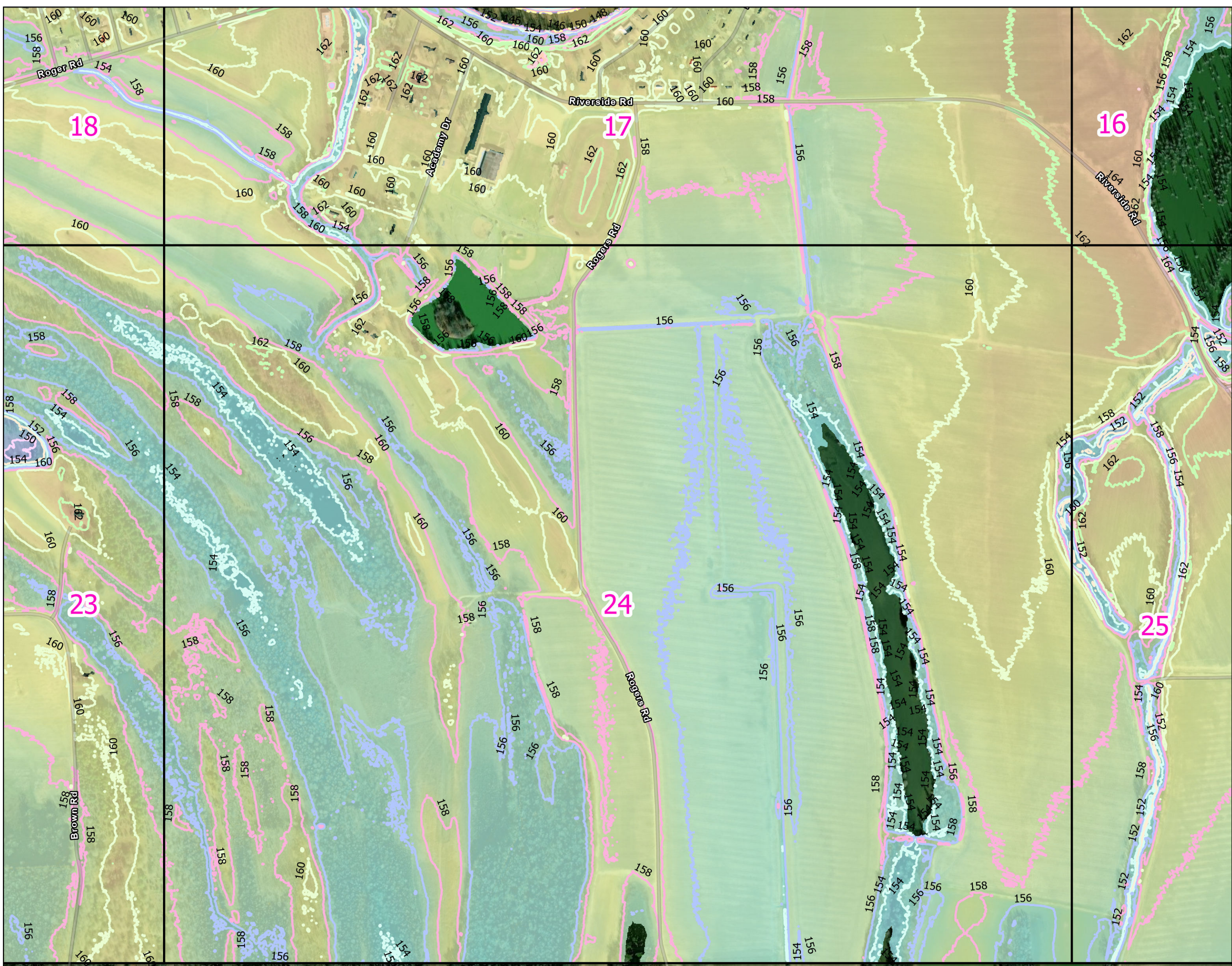


Marks Area
Contour 2'


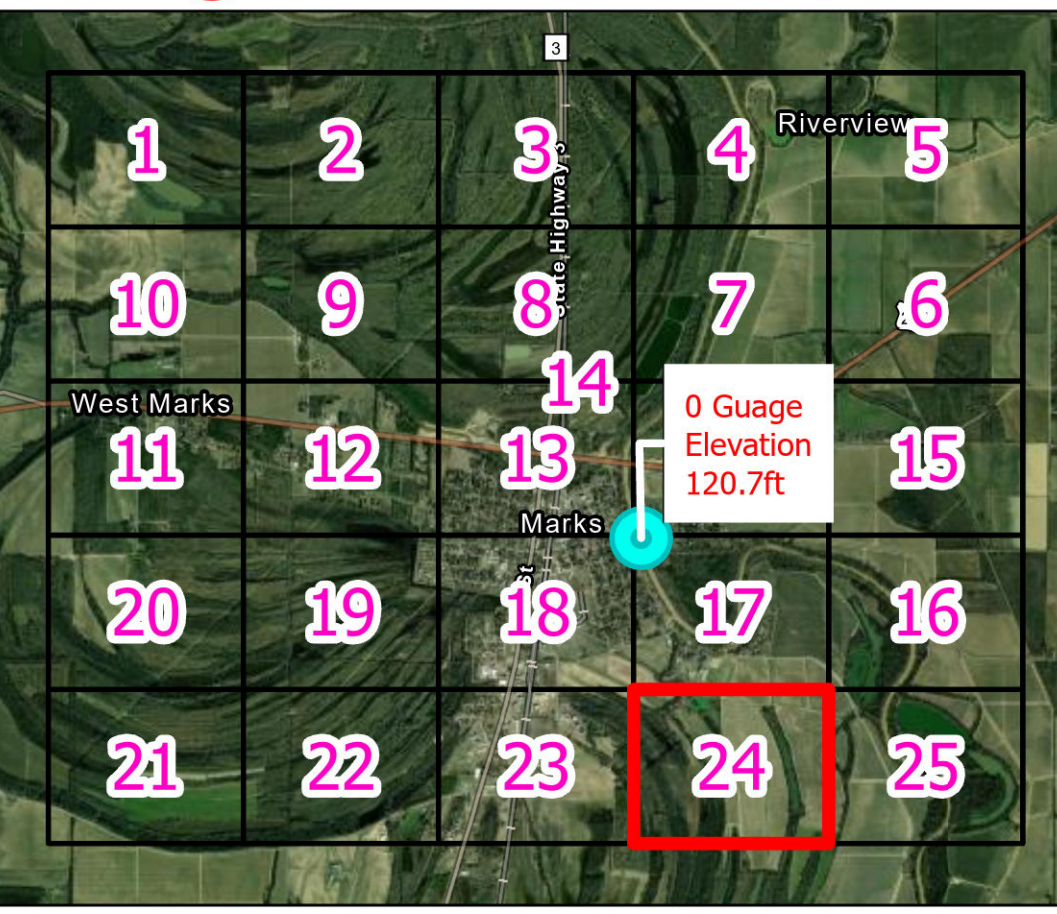
- 140
- 142
- 144
- 146
- 148
- 150
- 152
- 154
- 156
- 158
- 160
- 162
- 164
- 166
- 168
- 170
- 172
- 174
- 176
- 178
- 180
- 182

Marks Area Lidar

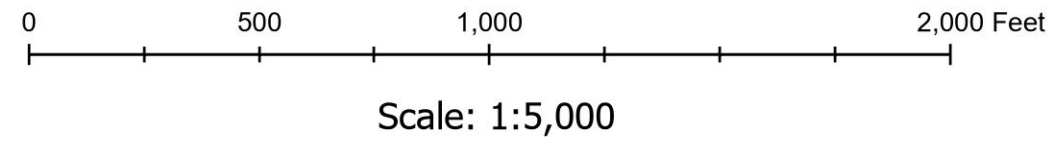
- 183.383
- 138.98
- Marks River Guage
(Zero = 120.7 ft)



Page Number: 24




Spatial Reference
Name: NAD 1983 NSRS2007 StatePlane Mississippi West FIPS 2302 Ft US
PCS: NAD 1983 NSRS2007 StatePlane Mississippi West FIPS 2302 Ft US
GCS: GCS NAD 1983 NSRS2007
Datum: NAD 1983 NSRS2007
Projection: Transverse Mercator
Scale Factor: 1.0000
Map Units: Foot US
Authority: EPSG



Earthstar Geographics, Arkansas GIS Office, Esri, TomTom, Garmin, SafeGraph, GeoTechnologies, Inc, METI/NASA, JSGS, EPA, NPS, USDA, USFWS, Esri Community Maps Contributors, Arkansas GIS Office, © OpenStreetMap, Microsoft, Esri, TomTom, Garmin, SafeGraph, GeoTechnologies, Inc, METI/NASA, USGS, EPA, NPS, US Census Bureau, USDA, USFWS, Maxar



Marks Mississippi

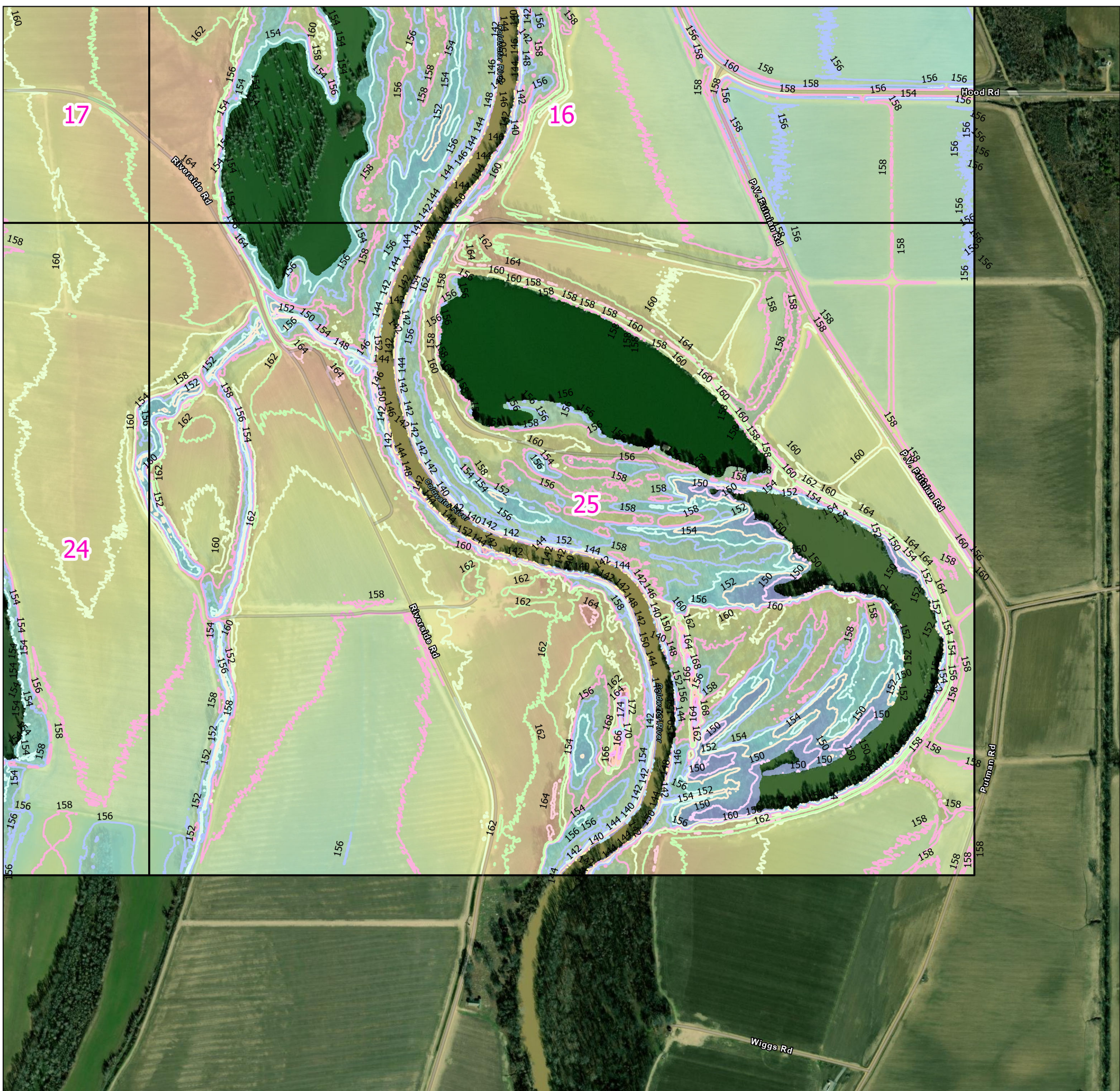


Marks Area Contour 2'

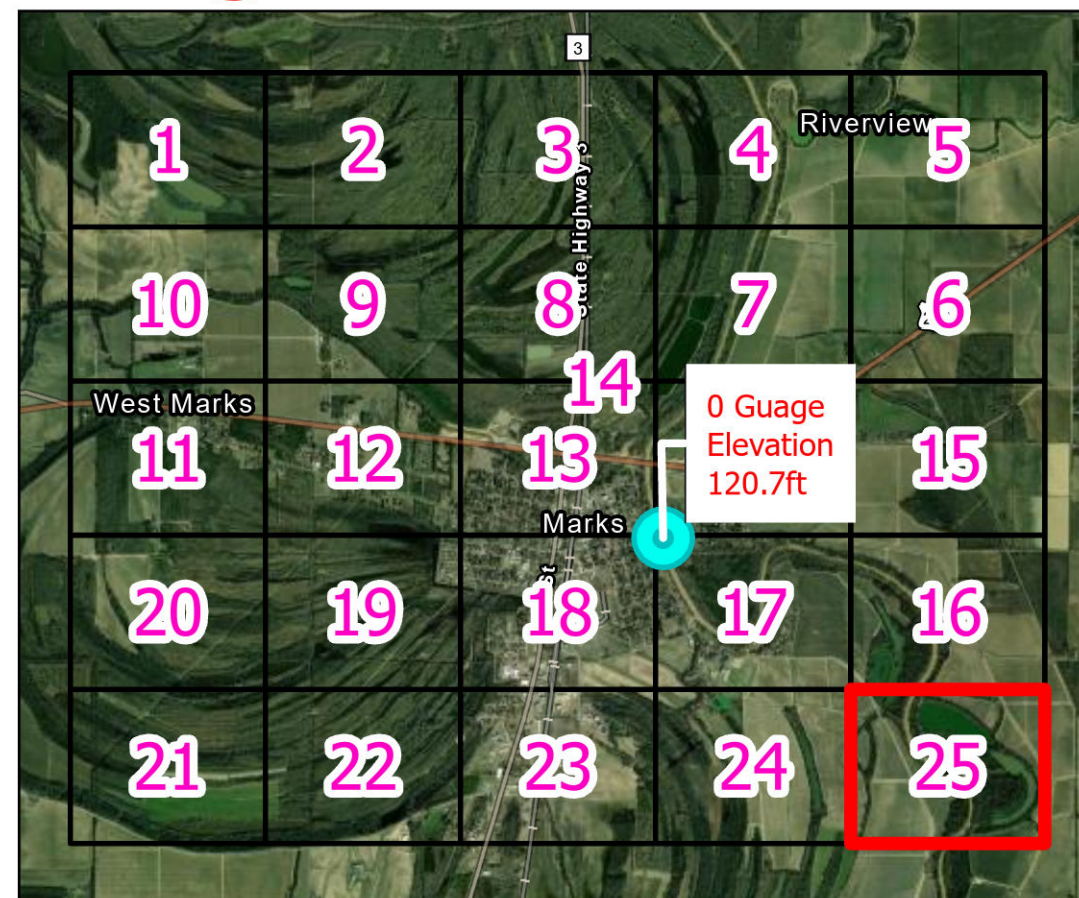
- 140
- 142
- 144
- 146
- 148
- 150
- 152
- 154
- 156
- 158
- 160
- 162
- 164
- 166
- 168
- 170
- 172
- 174
- 176
- 178
- 180
- 182

Marks Area Lidar

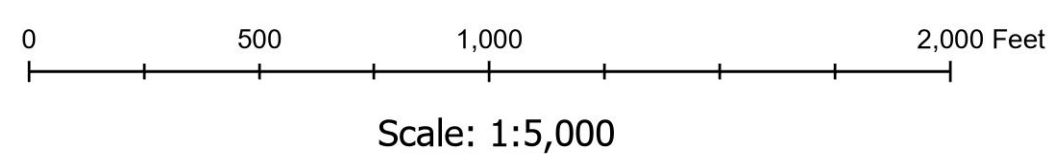
- 183.383
- 138.98
- Marks River Gauge (Zero = 120.7 ft)



Page Number: 25



Spatial Reference
 Name: NAD 1983 NSRS2007 StatePlane Mississippi West FIPS 2302 Ft US
 PCS: NAD 1983 NSRS2007 StatePlane Mississippi West FIPS 2302 Ft US
 GCS: GCS NAD 1983 NSRS2007
 Datum: NAD 1983 NSRS2007
 Projection: Transverse Mercator
 Scale Factor: 1.0000
 Map Units: Foot US
 Authority: EPSG



Earthstar Geographics, Arkansas GIS Office, Esri, TomTom, Garmin, SafeGraph, GeoTechnologies, Inc, METI/NASA, JSGS, EPA, NPS, USDA, USFWS, Esri Community Maps Contributors, Arkansas GIS Office, © OpenStreetMap, Microsoft, Esri, TomTom, Garmin, SafeGraph, GeoTechnologies, Inc, METI/NASA, USGS, EPA, NPS, US Census Bureau, USDA, USFWS, Maxar

